





-  Satellite Blackout Times
-  Above Minimums
-  Marginal
-  Below Minimums



A satellite image of the Southern Ocean. A large, dark, swirling cloud mass is labeled with a red 'L' in the center, indicating a low-pressure system. To the left of the 'L', a red label 'NZCM' is present. To the right of the 'L', a red label 'SDM' is present. At the bottom center, a red label 'S.POLE' is visible. A blue line outlines a path that starts near the 'L', moves southwards, and then curves eastwards towards the 'SDM' label.

Satellite

[illegible]

Tuesday

