



Helo Weather

Charleston ROF
Email: weather.chs@usap.gov
Iridium: 011 8816 7631 5168
VOIP: x32664
Charleston ROF: 843-218-3927

Date (L): Wednesday 22 November 2023

Brief Time (L): 1815

Briefing Number: 11-028

FCSTR: Al Hay

REGIONAL SUMMARY

Southwest, off-continent flow from low pressure to southeast scattering cloud cover across the area.

HAZARDS

NIL

LATEST MCMURDO OBSERVATION

METAR NZCM 211655Z AUTO 05009KT 9999 OVC090 M08/M19 A2944 RMK AO2 SLP975 T10831190=

RUNWAY TAFS

TAF NZFX 220257Z 2203/2303 (2216/2316NZDT) 05009KT 9999 SCT015 SCT100 QNH2919INS WND VRB04KT AFT 2213 GRID22009KT

TAF NZWD 220257Z 2203/2303 (2216/2316NZDT) 04008KT 9999 SCT015 SCT100 QNH2919INS GRID21008KT

MCMURDO HELIPAD FORECAST (VALID TIME: 22/0600L - 1800L)

SFC WIND (TRUE): VRB06KT

SFC VISIBILITY (SM): 9999

SKY CONDITION (AGL): SCT015 SCT100

MIN ALSTG: 29.30INS

HAZARDS: NIL

SITE & AREA FORECASTS (VALID TIME: 22/1800L - 23/0600L)

Ross Ice Shelf 1

SFC WIND (TRUE): VRB07KT

SFC VISIBILITY (SM): 9999. VCFG AFT 23L

SKY CONDITION (AGL): FEW010 SCT050

MIN ALSTG: 29.27INS

HAZARDS: NIL

Ross Ice Shelf 2

SFC WIND (TRUE): 23009KT

SFC VISIBILITY (SM): 9999. VCFG 17-22L

SKY CONDITION (AGL): FEW010 SCT050

MIN ALSTG: 29.29INS

HAZARDS: NIL

MINNA BLUFF

SFC WIND (TRUE): VRB06KT

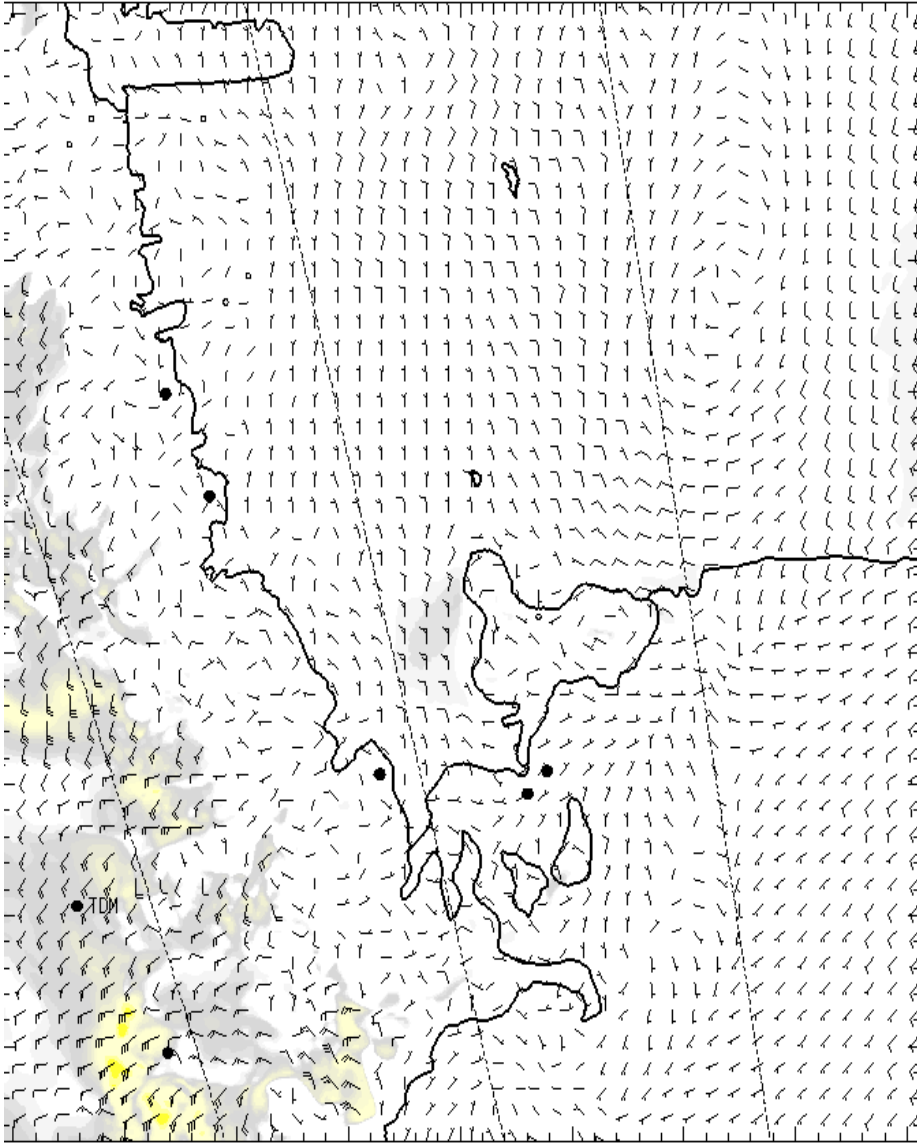
SFC VISIBILITY (SM): 9999

SKY CONDITION (AGL): SCT015 SCT100

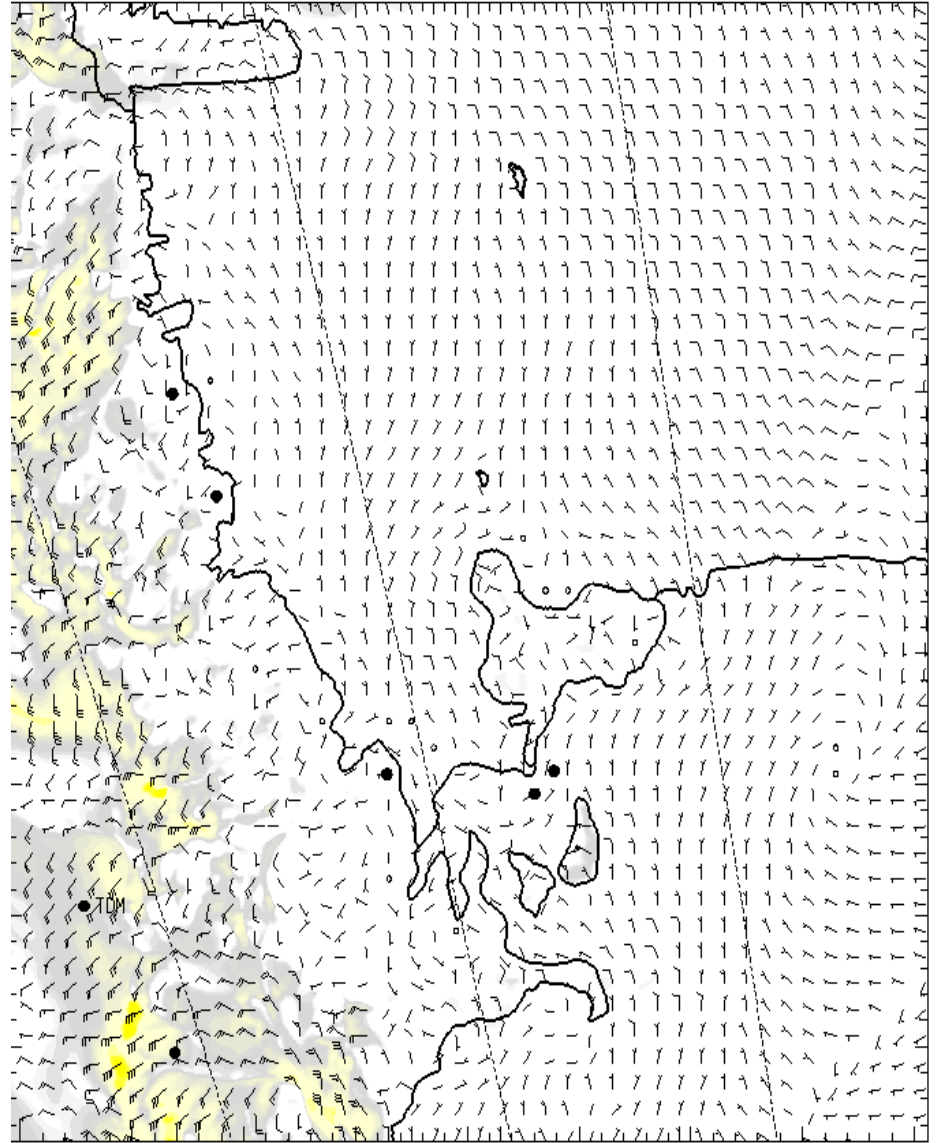
MIN ALSTG: 29.05INS

HAZARDS: NIL

SFC

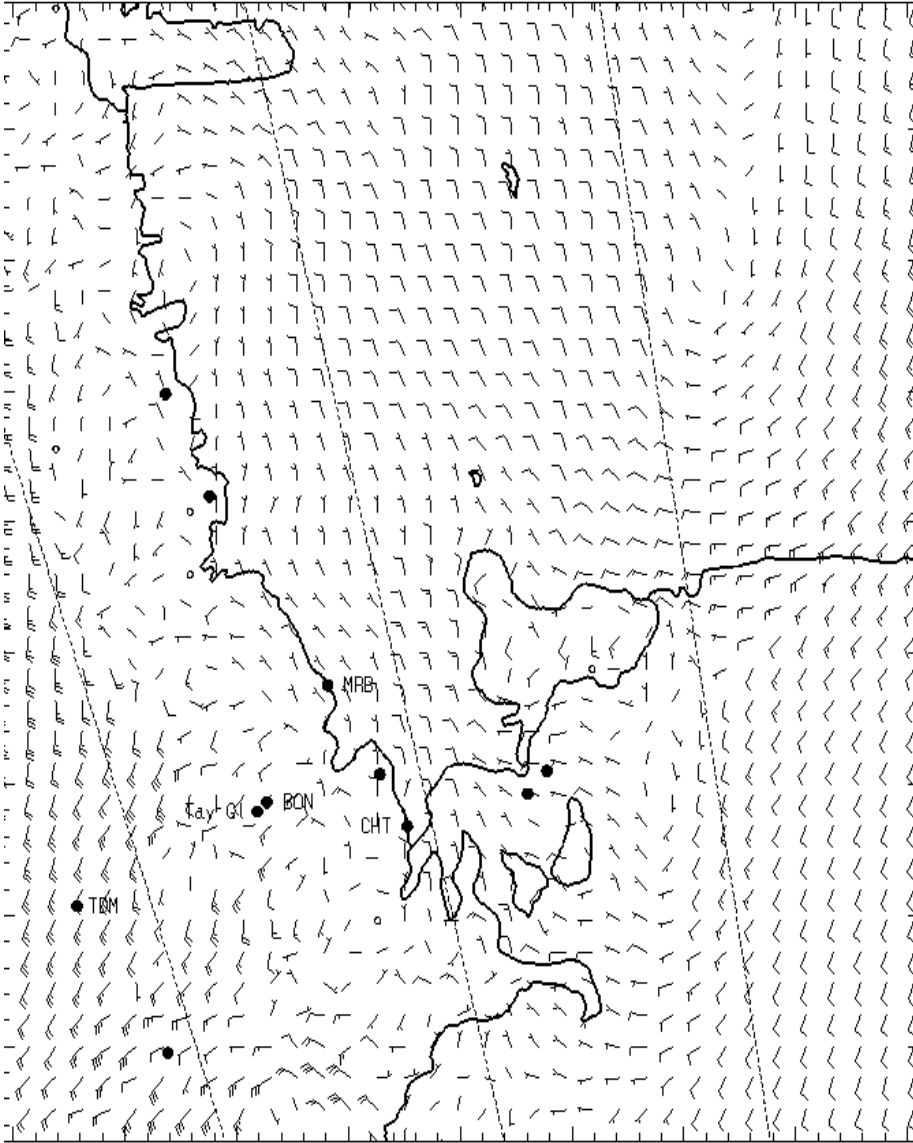


1900L

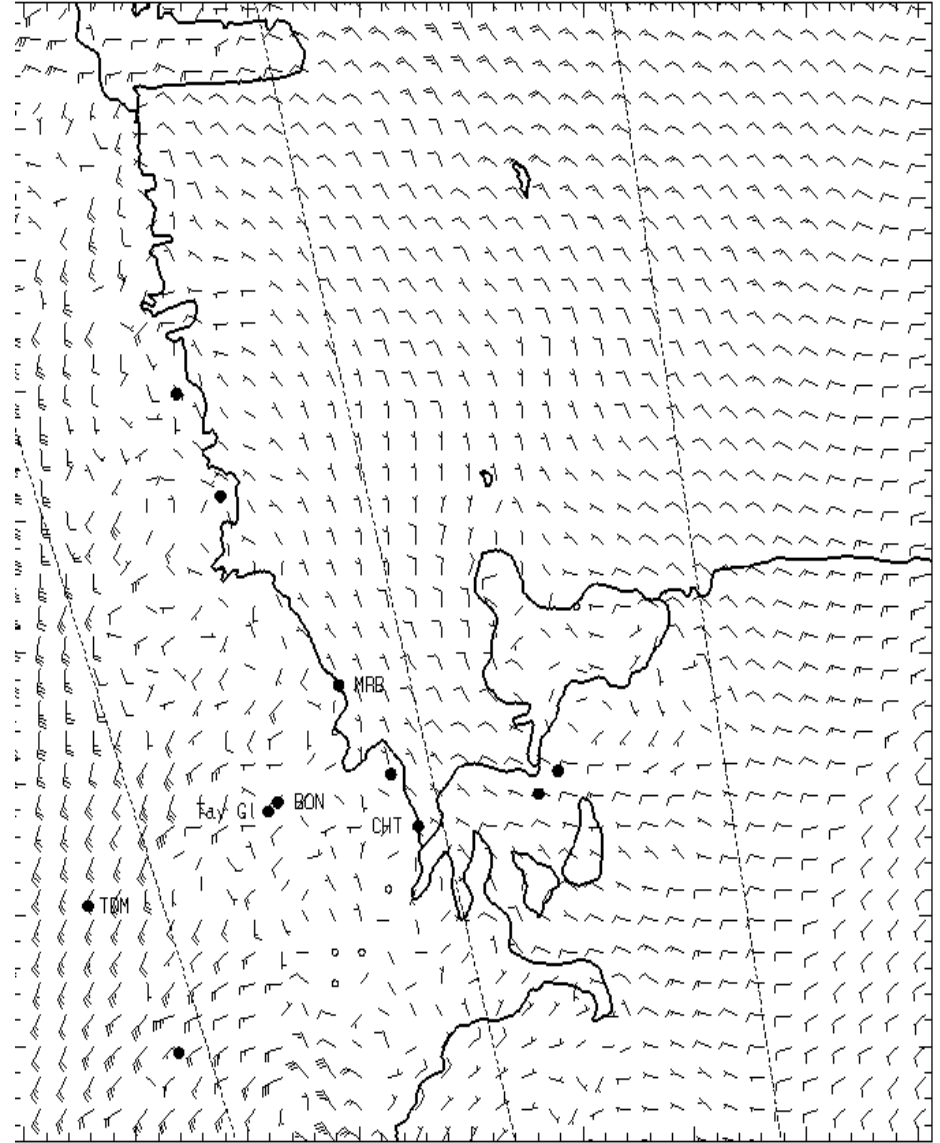


0100L

1,000 ft AGL

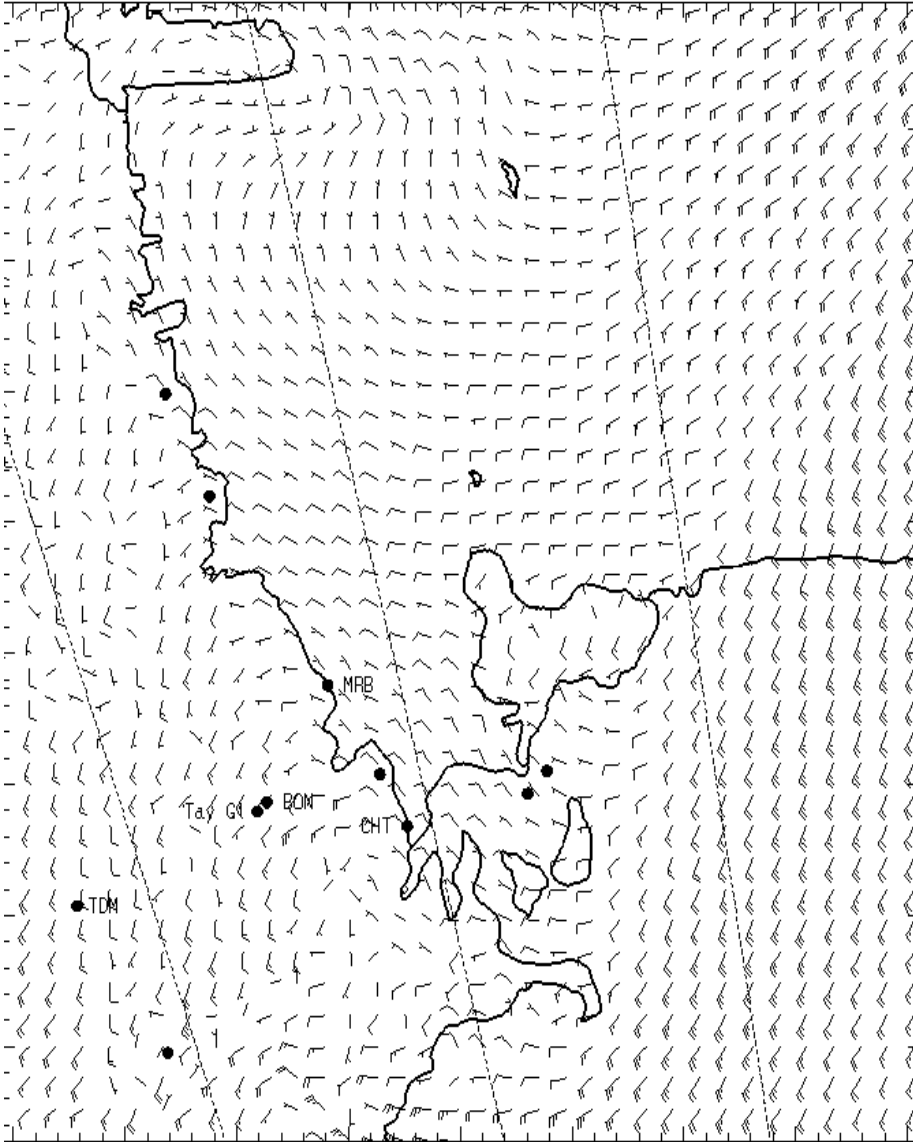


1900L

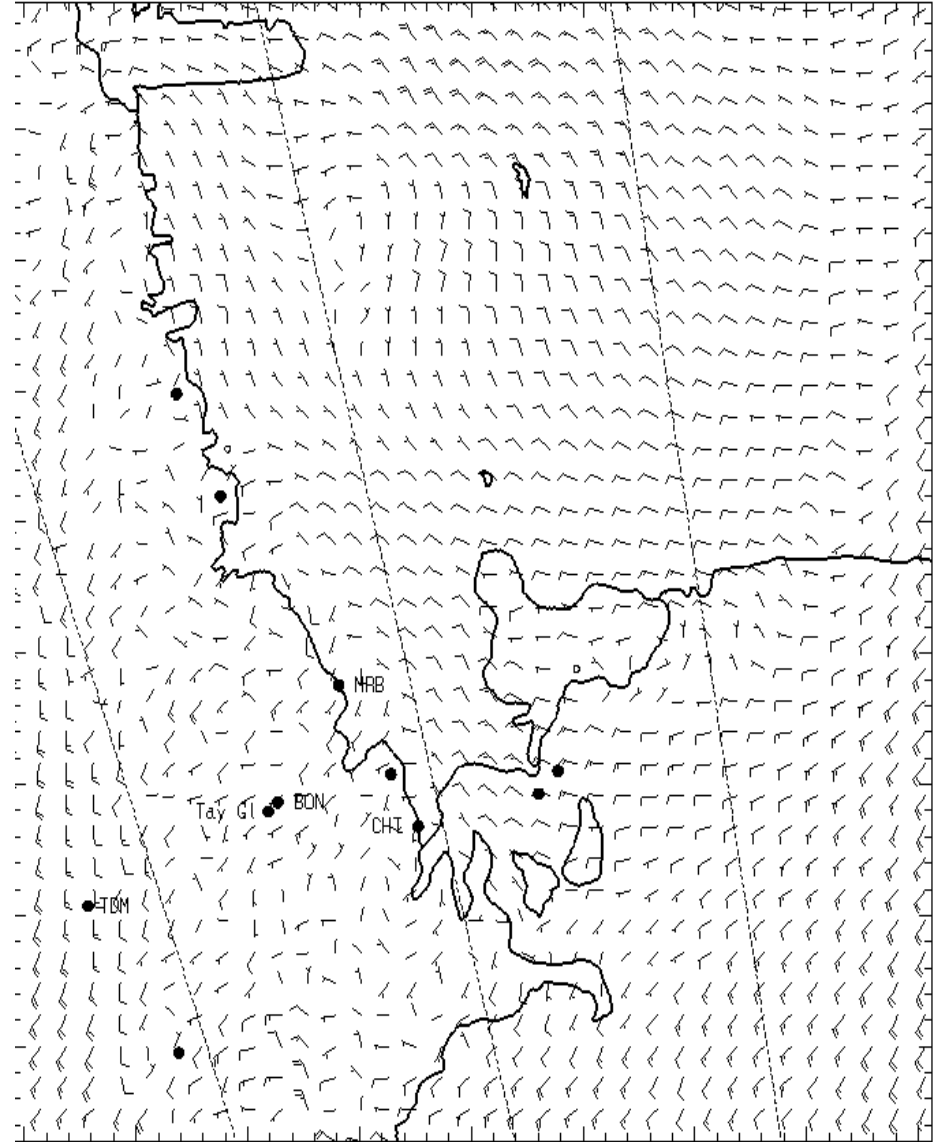


0100L

3,000 ft AGL

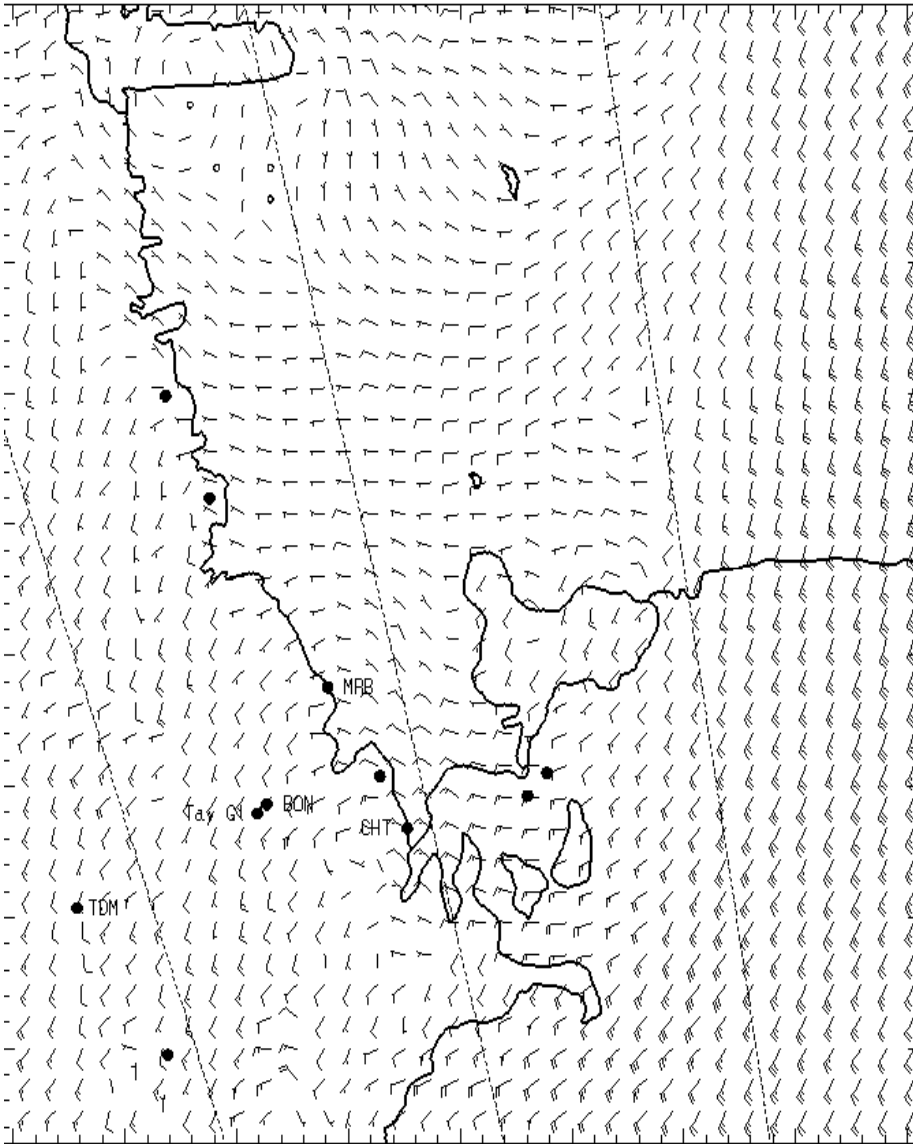


1900L

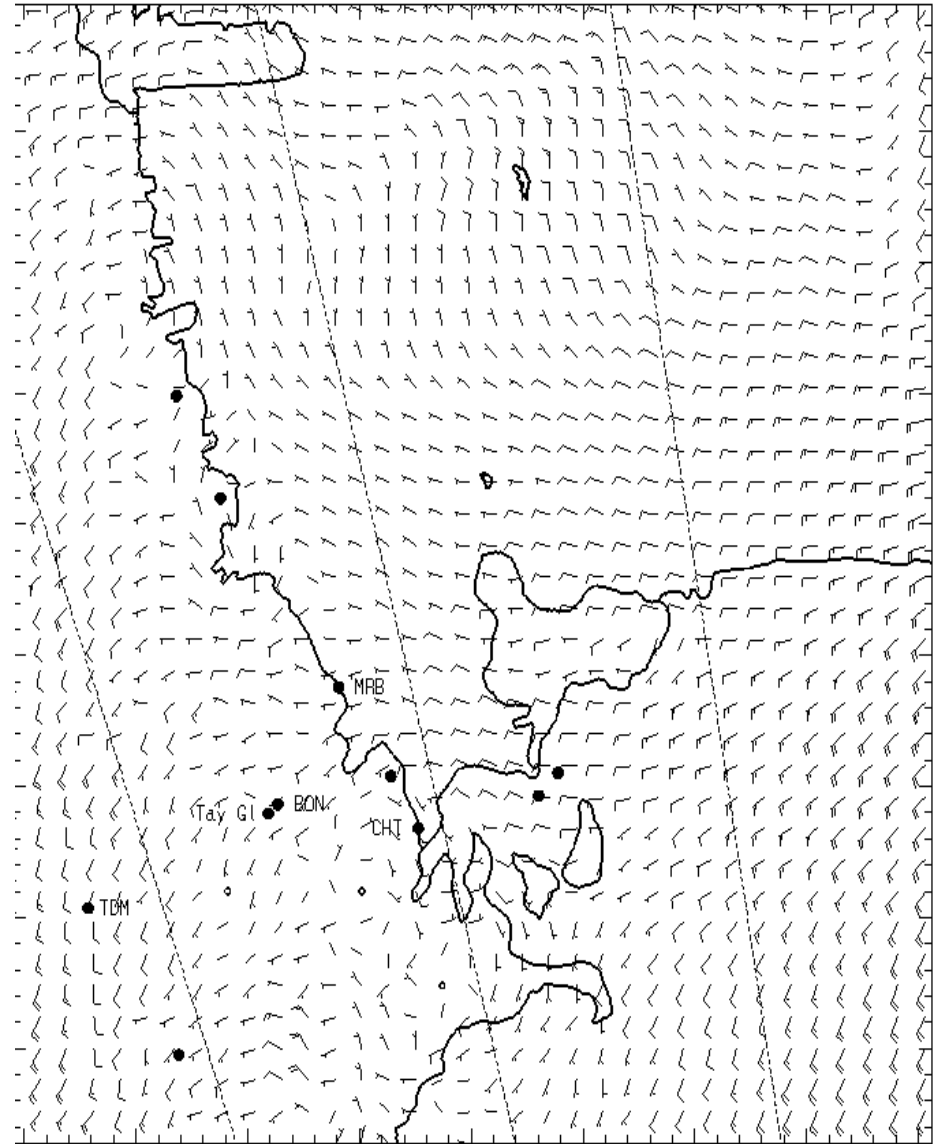


0100L

5,000 ft AGL



1900L



0100L