



Helo Weather

Charleston ROF
Email: weather.chs@usap.gov
Iridium: 011 8816 7631 5168
VOIP: x32664
Charleston ROF: 843-218-3927

Date (L): 09 JAN 2026

Brief Time (L): 0600L

Briefing Number: 01-009

FORECASTER: Chris Dunstone

REGIONAL SUMMARY

Continuing with the high pressure and weak pressure gradient. Light winds, mostly clear skies and pleasant flying weather, especially in and around the Dry Valleys. The typical gusty winds will be around the local McMurdo area. Currently monitoring the fog bank just to the north, over the shelf, and its slow approach to the SB/McM area.

HAZARDS

None

LATEST MCMURDO OBSERVATION (AUTO OBS)

METAR NZCM 081655Z AUTO 10012KT 9999 SKC M04/M08 A2901 RMK AO2 SLP829 T10391077

RUNWAY TAFS

TAF AMD NZFX 081619Z 0816/0915 (0905/1004NZDT) VRB06KT 2400 BR SKC QNH2908INS

TEMPO 0816/0819 (0905/0908) 09009KT 0800 FZFG GRID26009KT

BECMG 0817/0819 (0906/0908) VRB06KT 9999 NSW SKC QNH2906INS

BECMG 0911/0913 (1000/1002) 04009KT 0800 FZFG SKC QNH2904INS GRID21009KT

TAF AMD NZWD 081619Z 0816/0915 (0905/1004NZDT) VRB06KT 2400 BR SKC QNH2908INS

TEMPO 0816/0819 (0905/0908) 09006KT 0800 FZFG GRID26006KT

BECMG 0817/0819 (0906/0908) VRB06KT 9999 NSW SKC QNH2906INS

BECMG 0911/0913 (1000/1002) 04009KT 0800 FZFG SKC QNH2902INS GRID21009KT

MCMURDO HELIPAD FORECAST (VALID TIME: 09/0600L - 1800L)

SFC WIND (TRUE): VRB06KT, BECMG 06010G15KT AFT 12L

SFC VISIBILITY (SM): UNRES

SKY CONDITION (AGL): SKC

MIN ALSTG: 29.01INS

HAZARDS: NIL

SITE & AREA FORECASTS (VALID TIME: 09/0600L - 1800L)

MT FLEMING

SFC WIND (TRUE): 07018KT, BECMG VRB04KT AFT 12L

SFC VISIBILITY (SM): UNRES

SKY CONDITION (AGL): SKC

MIN ALSTG: 28.66INS

HAZARDS: LGT TURB SFC-010, NIL AFT 11L

FANG CAMP

SFC WIND (TRUE): VRB04KT

SFC VISIBILITY (SM): UNRES, BECMG 1 BR AFT 13L

SKY CONDITION (AGL): SKC, BECMG BKN000 AFT 13L

MIN ALSTG: 28.55INS

HAZARDS: NIL

MARBLE POINT

SFC WIND (TRUE): VRB04KT

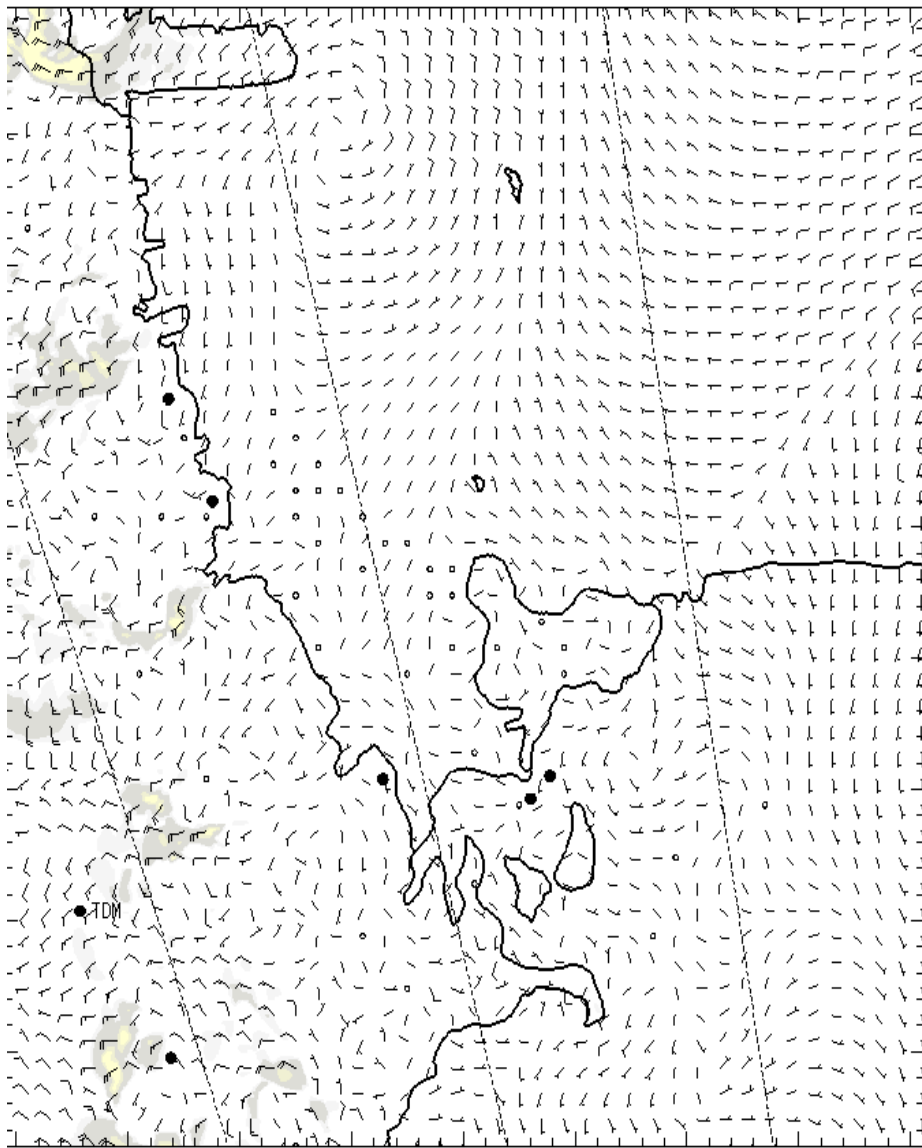
SFC VISIBILITY (SM): UNRES

SKY CONDITION (AGL): SKC

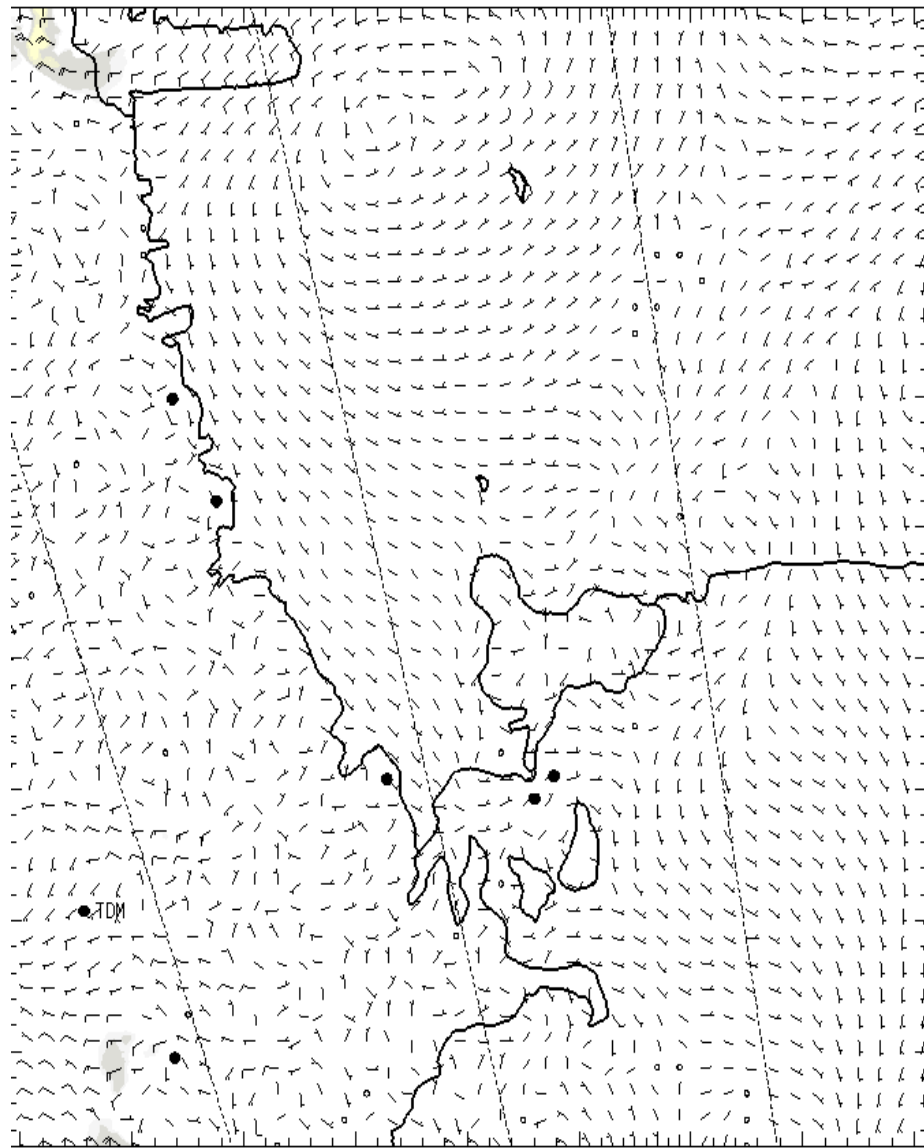
MIN ALSTG: 29.00INS

HAZARDS: NIL

SFC

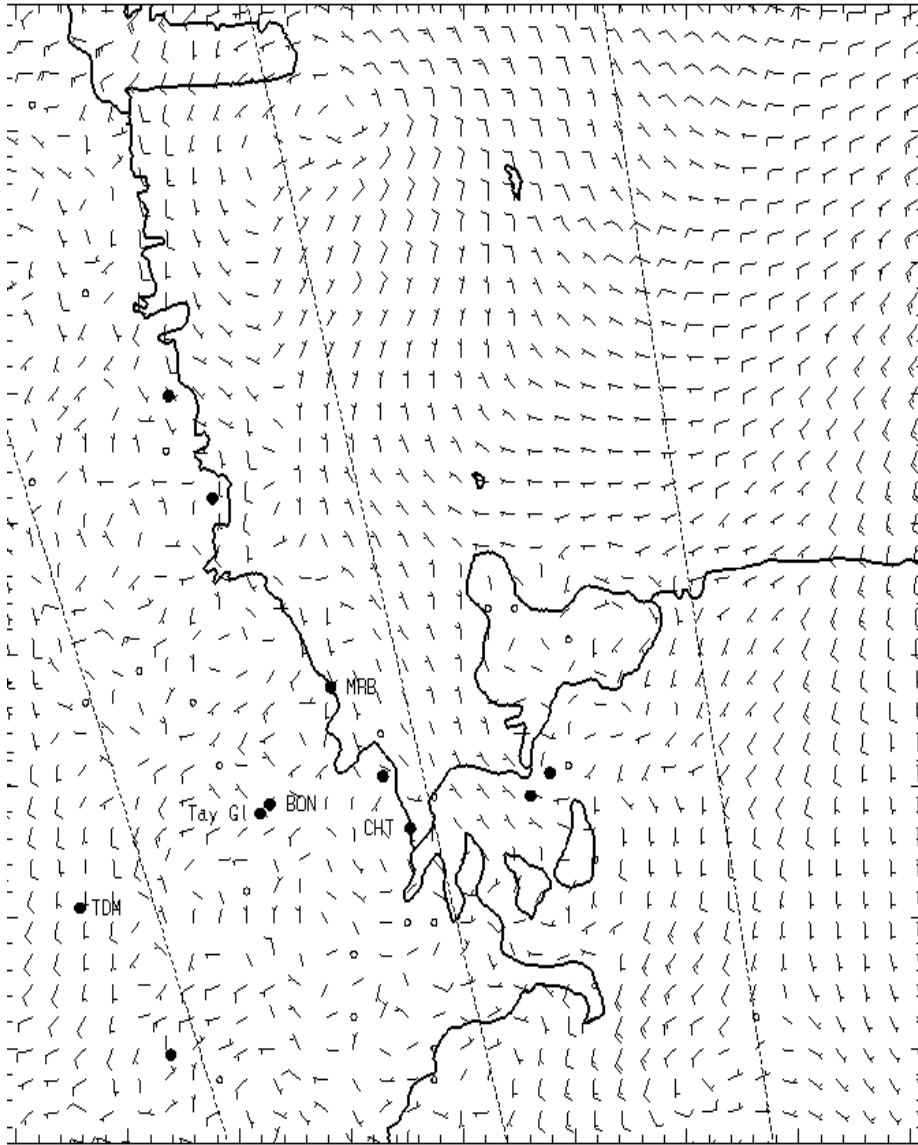


0700L

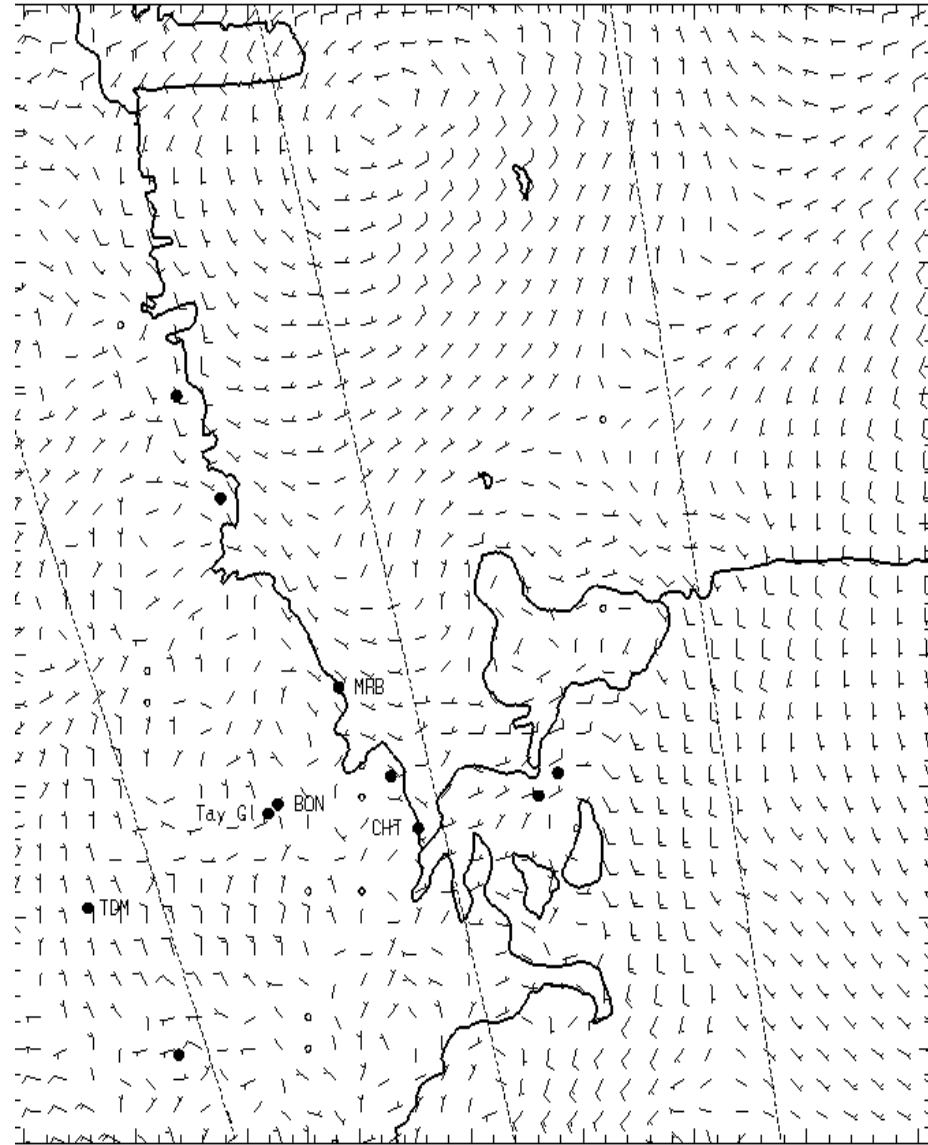


1300L

1,000 ft AGL

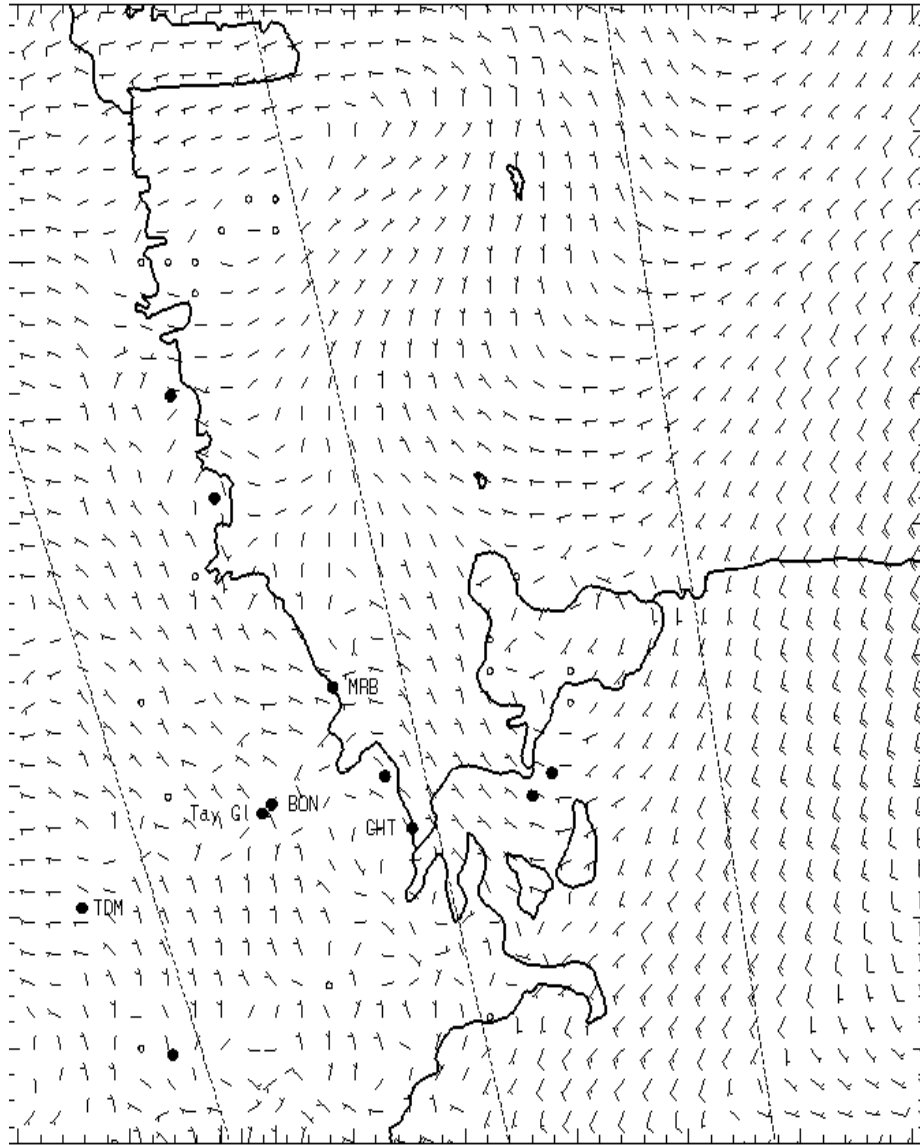


0700L

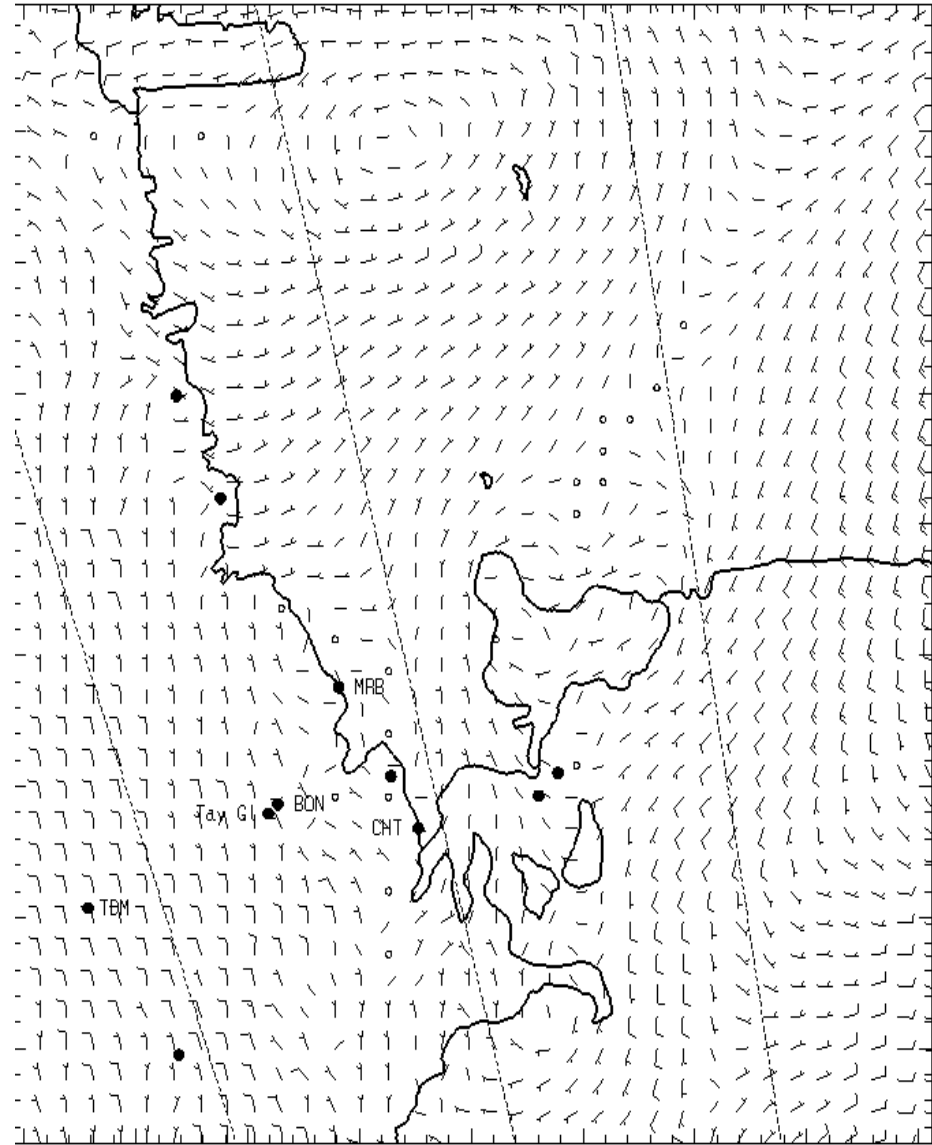


1300L

3,000 ft AGL

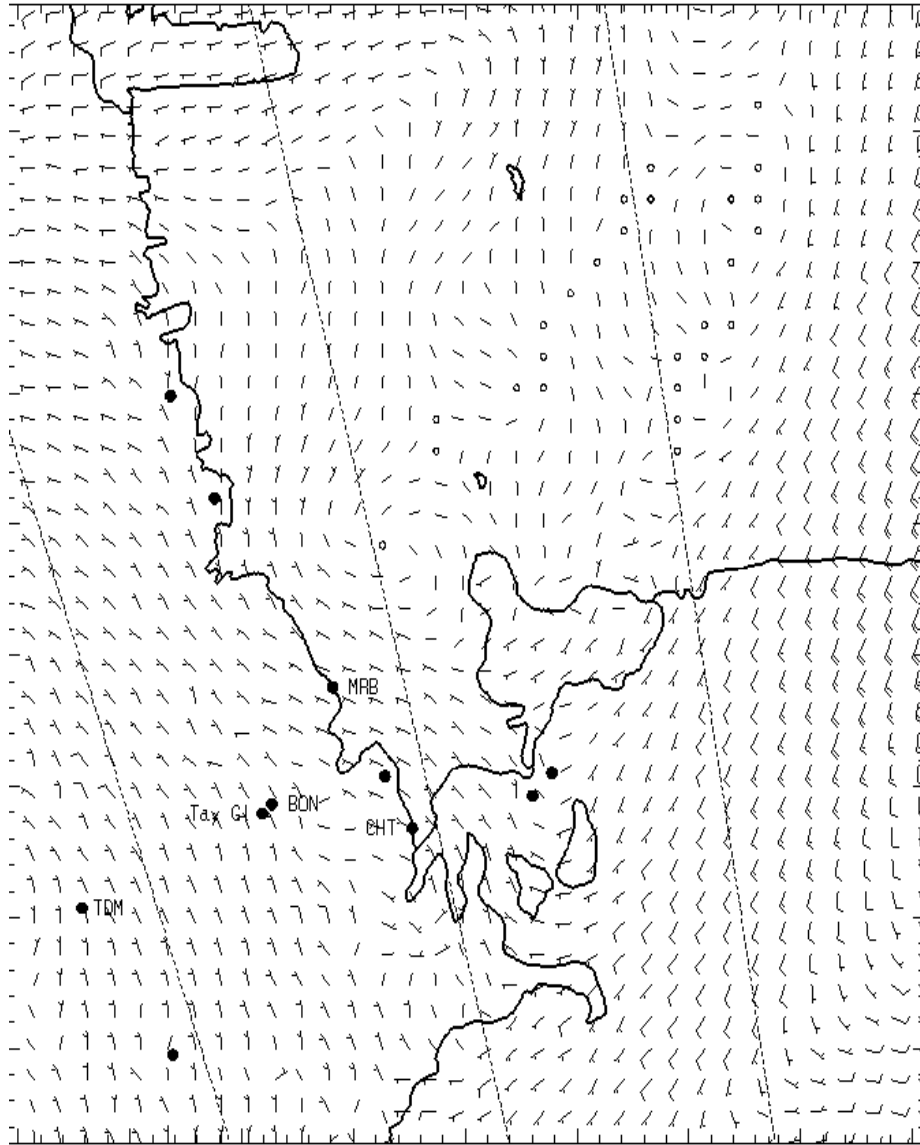


0700L

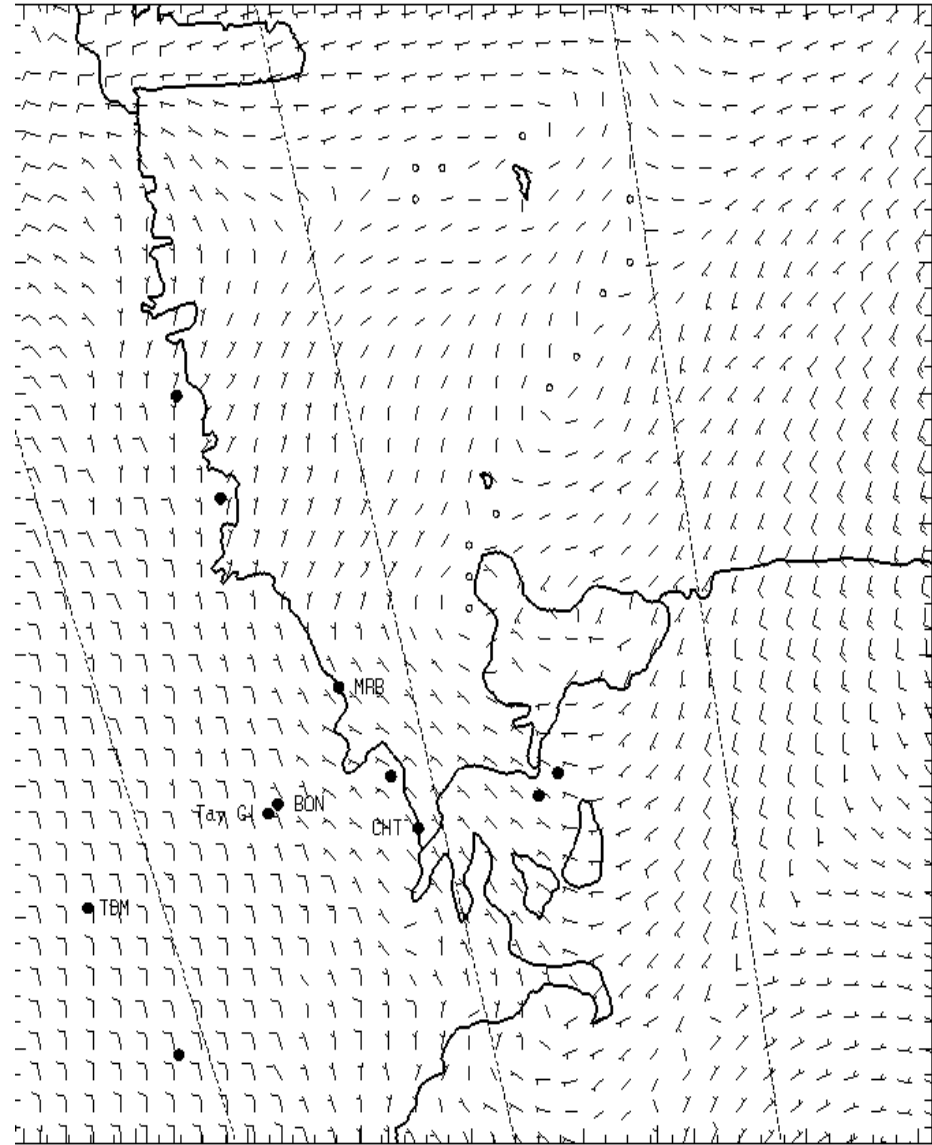


1300L

5,000 ft AGL



0700L



1300L