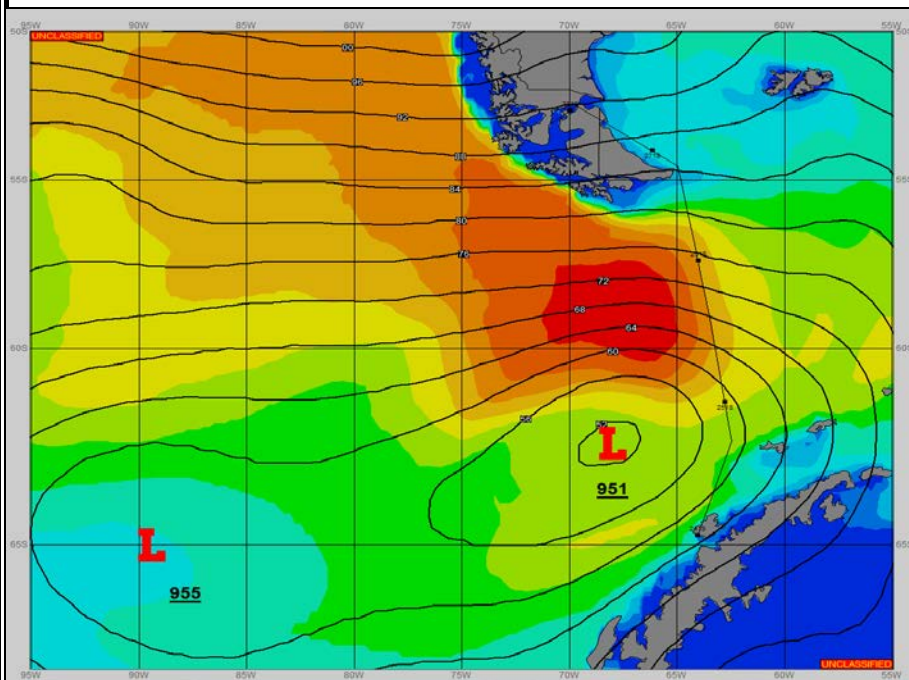



Ref A: LMG MOVREP 24 DEC 2020

Ref B:

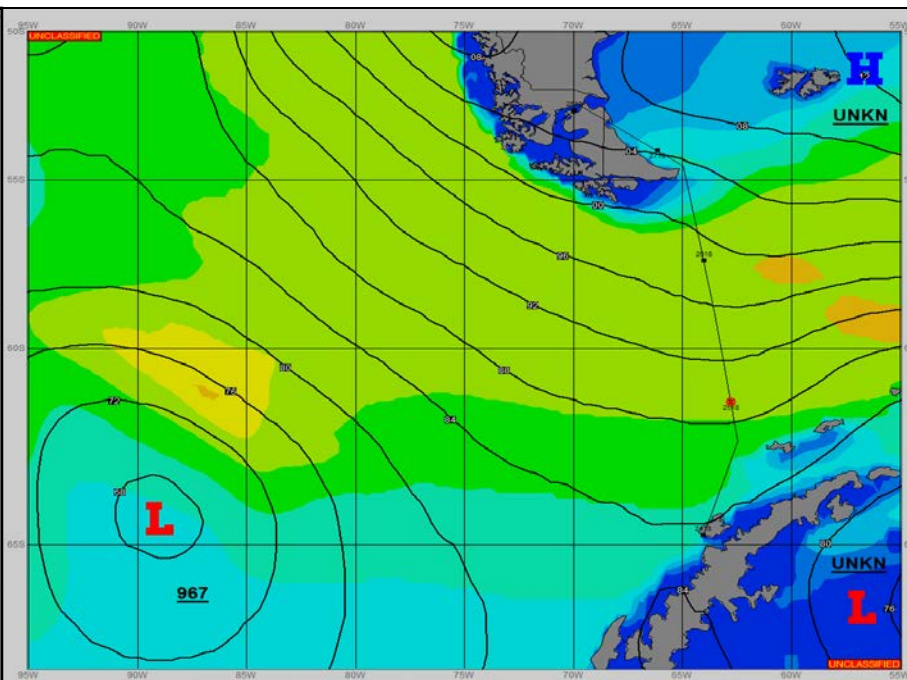
SURFACE ANALYSIS 24-Dec-2020 06Z



Seas (FT)



SURFACE FORECAST 25-Dec-2020 18Z



METSIT 06Z 24-Dec A 951mb Low sits just to the northwest of Anvers Island, with troughing stretching out well to the west from this main Low. This system will affect your weather through 25/18Z timeframe, when a ridge of High pressure builds southward over your track briefly with improving conditions. Low pressure once again moves in over your track by 26/04Z, bringing another dose of precipitation. Cloudy skies prevail with periods of reduced visibility in snow/rain mix and fog, with winds predominantly from the WNW in the 15-30 knot range. Seas will be from the WNW in the 10-14 foot range throughout.

FORECASTER NOTES Winds may differ from those forecast due to funneling/sheltering effects of islands.

VALID TIME	24-Dec 12Z	24-Dec 18Z	25-Dec 00Z	25-Dec 06Z	25-Dec 12Z	25-Dec 18Z	26-Dec 00Z	26-Dec 06Z
SKY CONDITION		CLOUDY	CLOUDY	CLOUDY	CLOUDY	CLOUDY	CLOUDY	CLOUDY
WEATHER		MIXED & FOG	MIXED & FOG	MIXED & FOG	RAIN & FOG	NONE	RAIN	RAIN & FOG
VISIBILITY (NM)		1/2 - 2	1 - 3	3 - 5	3 - 5	UNRESTRICTED	5 - 7	1/2 - 2
SFC WINDS (DIR & KTS)		LGT / VRB	W 15-25 GUSTS TO 30	W 15-20	WSW 10-20	WNW 15-20	NW 12-18	NNW 10-18
SFC MAX/MIN (°C)		2 / -1			6 / 1			
SST RANGE (°C)		0 - 1			0 - 4			
SEAS (DIR & FT)		NNW 3-12	WNW 10-14	WNW 10-14	WNW 10-14	WNW 10-14	WNW 10-14	WNW 9-12
ICE ACCRETION		NIL	NIL	NIL	NIL	NIL	NIL	NIL