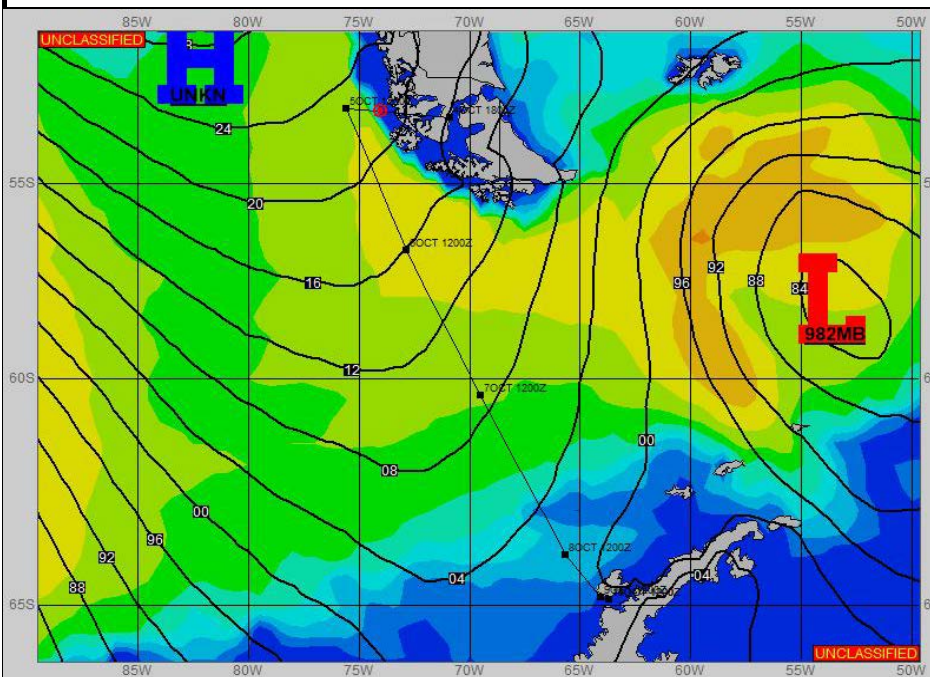



Ref A: LMG MOVREP 02 OCT 2021

Ref B:

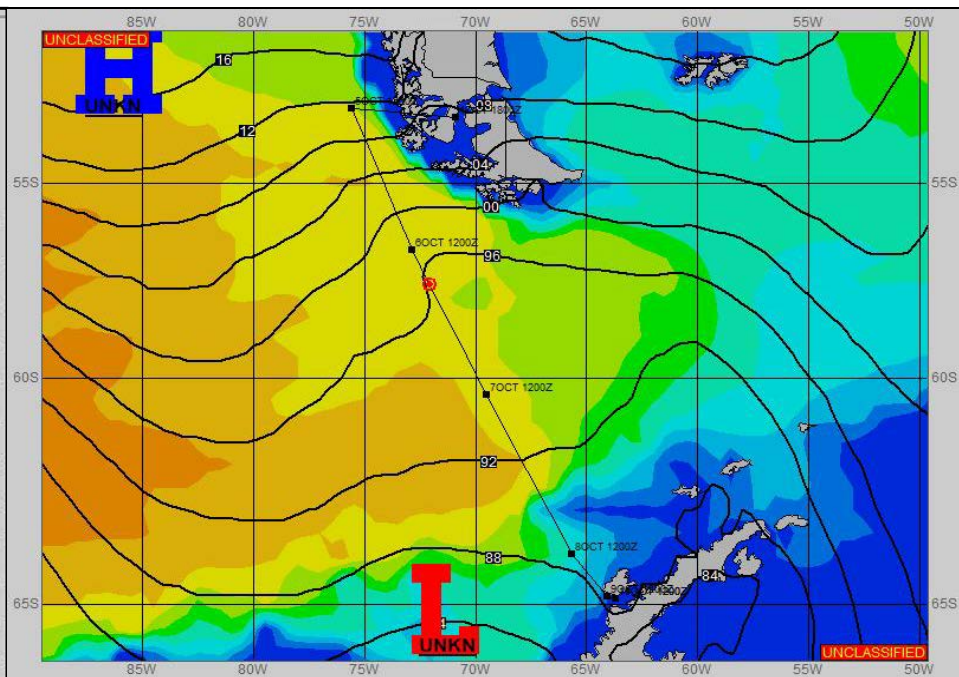
SURFACE ANALYSIS 5-Oct-2021 06Z



Seas (FT)



SURFACE FORECAST 6-Oct-2021 18Z



METSIT 06Z 5-Oct RIDGE OF HIGH PRESSURE OVER ROUTE MOVING EAST TO BEGIN FORECAST. A FRONTAL BOUNDARY ASSOCIATED WITH A WAVE OF LOW PRESSURE OFF BROAD BELLINGSHAUSEN LOW WILL BEGIN TO AFFECT ROUTE FROM 06/0000Z. VISIBILITY WILL BE REDUCED IN RAIN TO 1-3 MILES AND OCCASIONALLY LESS THAN 1 MILE FROM 06/0000Z THROUGH 06/0600Z. WIND SPEEDS WILL INCREASE INTO THE 30-35KT THROUGH THIS PERIOD ALSO. TRANSIENT HIGH PRESSURE RIDGE WILL BUILD IN TO THE SHIP ROUTE FROM APPROXIMATELY 06/1200Z, EASING WIND SPEEDS WITH IMPROVED VISIBILITY AND CONDITIONS

FORECASTER NOTES

VALID TIME	5-Oct 12Z	5-Oct 18Z	6-Oct 00Z	6-Oct 06Z	6-Oct 12Z	6-Oct 18Z	7-Oct 00Z	7-Oct 06Z
SKY CONDITION	MOSTLY CLOUDY	CLOUDY	CLOUDY	CLOUDY	CLOUDY	PARTLY CLOUDY	CLOUDY	CLOUDY
WEATHER	NONE	NONE	RAIN	RAIN	RAIN	NONE	NONE	NONE
VISIBILITY (NM)	UNRESTRICTED	UNRESTRICTED	1 - 3	1 - 3	4 - 6	UNRESTRICTED	UNRESTRICTED	UNRESTRICTED
SFC WINDS (DIR & KTS)	NW 10-15	NW 20-25	NW 30-35	NW 30	NW 20	SW 15-20	SW 20-25	W 15-20
SFC MAX/MIN (°C)	6/5				5/2			
SST RANGE (°C)	7/5				5/4			
SEAS (DIR & FT)	SW 9-12	WSW 9-12	NW 10-14	WNW 12-16	W 12-16	SW 12-16	SW 11-15	SW 11-15
ICE ACCRETION	NIL	NIL	NIL	NIL	NIL	NIL	NIL	NIL