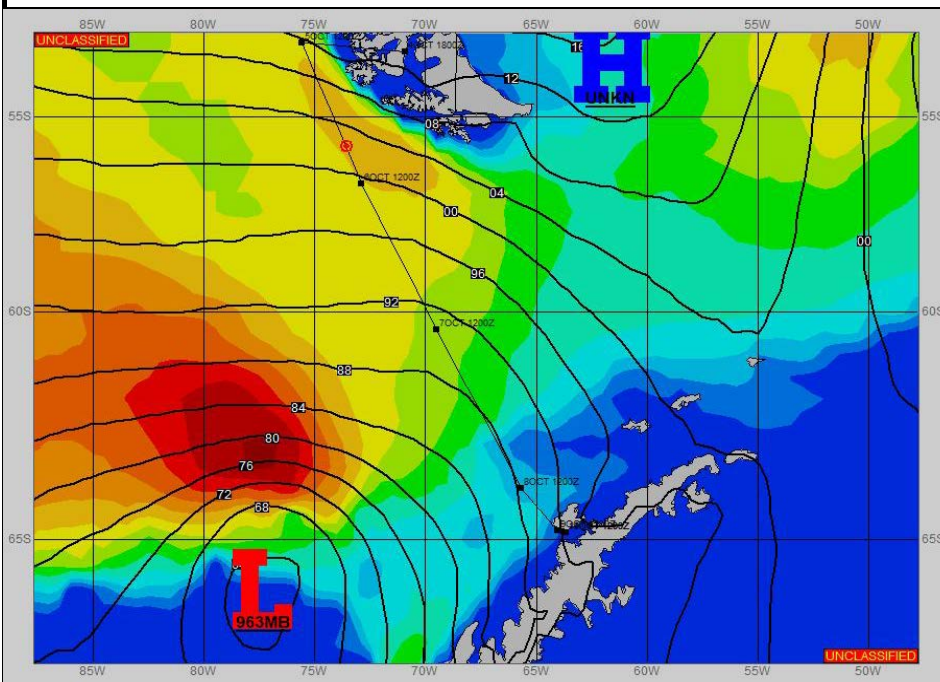



Ref A: LMG MOVREP 02 OCT 2021

Ref B:

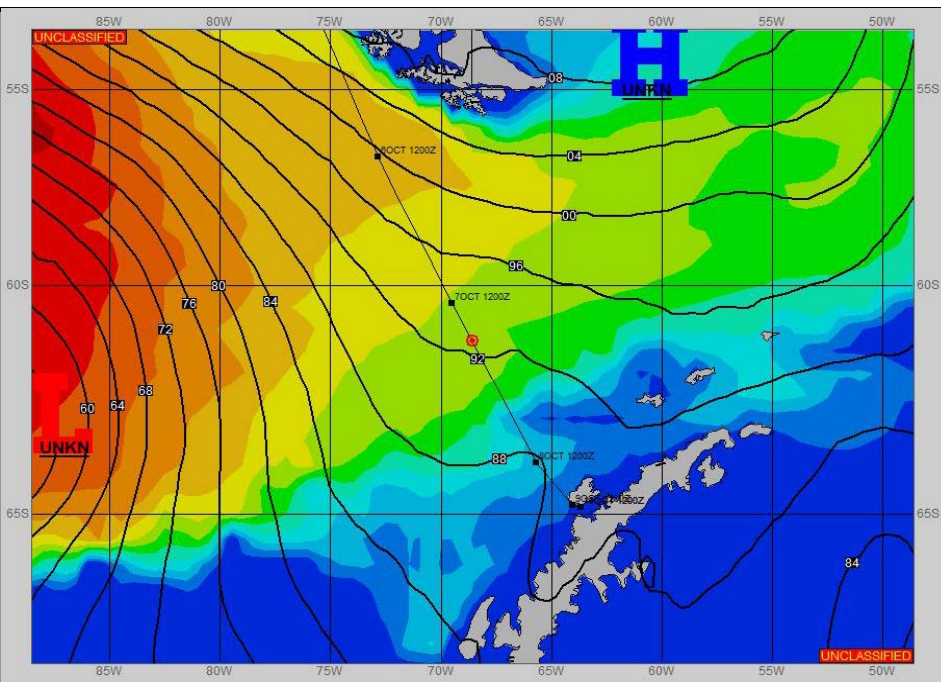
SURFACE ANALYSIS 6-Oct-2021 06Z



Seas (FT)



SURFACE FORECAST 7-Oct-2021 18Z



METSIT 06Z 6-Oct SHIP ROUTE UNDER FRONTAL SYSTEM TRAILING NORTH OFF 963MB LOW NEAR 66S 077.5W. LOW WILL FILL AS IT CROSSES THE PENINSULA, DRAGGING THE FRONTAL BOUNDARY EAST OF THE SHIP ROUTE BETWEEN 06/1200Z AND 06/1800Z WITH IMPROVING CONDITIONS. A MINOR LINE OF INSTABILITY MAY DROP VISIBILITY SLIGHTLY IN RAIN MID-FORECAST PERIOD FROM 07/1200Z. A DEEPENING LOW WEST OF 85W MOVING EAST-SOUTHEAST ALONG 60S WILL BEGIN TO AFFECT TRACK LATE IN THE PERIOD FROM 08/0000Z AS WIND SPEEDS INCREASE FROM THE NORTH THROUGH NORTHEAST.

FORECASTER NOTES

VALID TIME	6-Oct 12Z	6-Oct 18Z	7-Oct 00Z	7-Oct 06Z	7-Oct 12Z	7-Oct 18Z	8-Oct 00Z	8-Oct 06Z
SKY CONDITION	CLOUDY	CLOUDY	PARTLY CLOUDY	CLOUDY	MOSTLY CLOUDY	MOSTLY CLOUDY	CLOUDY	CLOUDY
WEATHER	RAIN	RAIN	NONE	NONE	RAIN	RAIN	NONE	NONE
VISIBILITY (NM)	1 - 3	3 - 5	UNRESTRICTED	UNRESTRICTED	3 - 5	UNRESTRICTED	UNRESTRICTED	UNRESTRICTED
SFC WINDS (DIR & KTS)	W 15	SW 10-15	WNW 15-20	WNW 15-20	NW 15-20	WNW 10	N 15-20	NE 25-30
SFC MAX/MIN (°C)	5/3			3/-1				
SST RANGE (°C)	5/4			3/-1				
SEAS (DIR & FT)	W 12-16	SW 12-16	WSW 12-16	WSW 12-16	WSW 11-15	WSW 11-15	WSW 11-15	NW 5-7
ICE ACCRETION	NIL	NIL	NIL	NIL	NIL	NIL	NIL	NIL