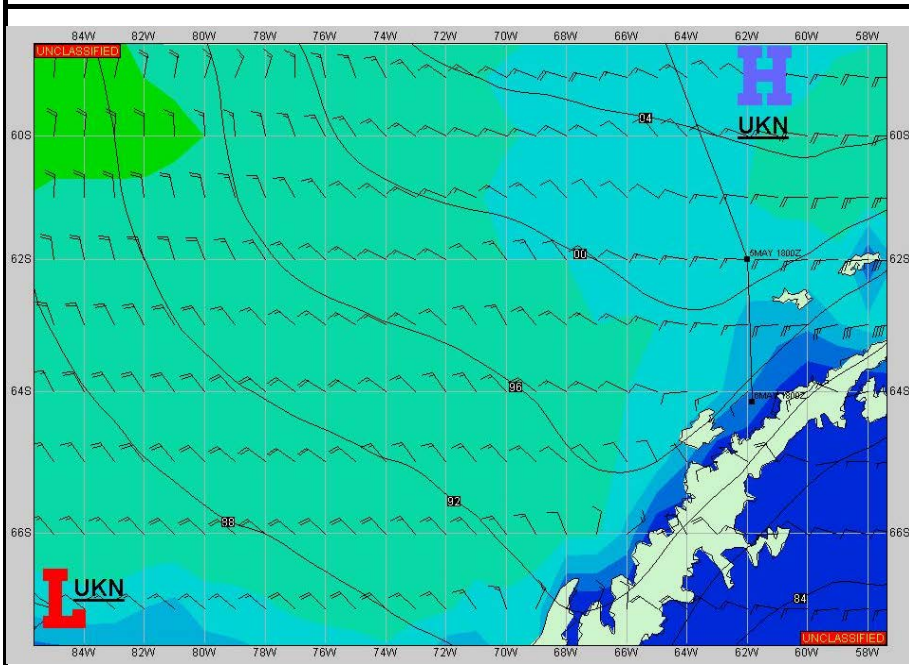



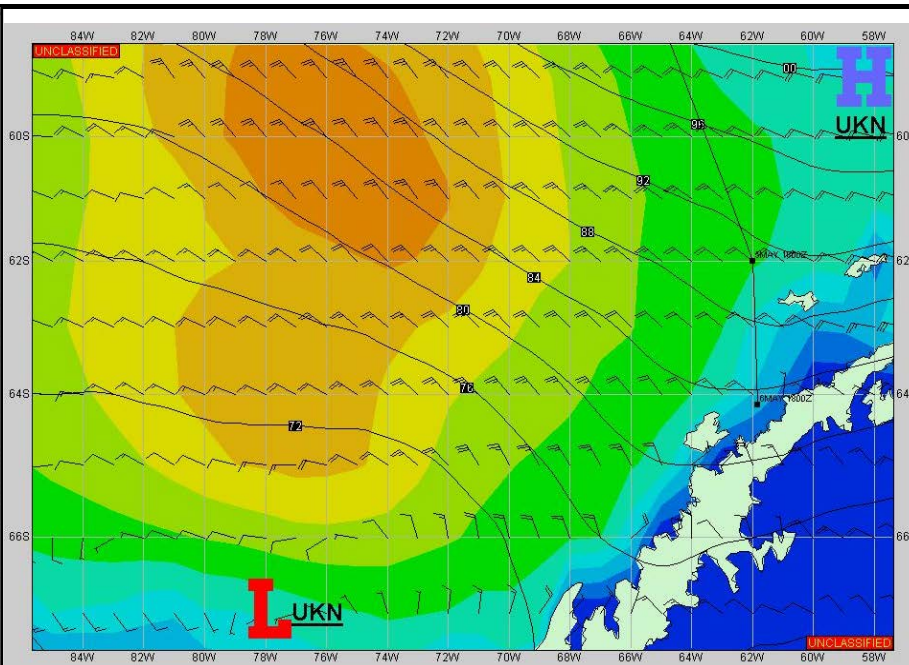
SURFACE ANALYSIS 7-May-2021 00Z



Seas (FT)



SURFACE FORECAST 8-May-2021 12Z



METSIT 00Z 7-May Low pressure in the western Bellingshausen Sea is sliding toward the southern peninsula maintaining persistent NW through NE winds and snow occasionally mixed with sleet over the region. Winds and seas will be vary greatly based on surrounding shelter.

FORECASTER NOTES Winds may differ from those forecast due to funneling/sheltering effects of islands.

VALID TIME	7-May 06Z	7-May 12Z	7-May 18Z	8-May 00Z	8-May 06Z	8-May 12Z	8-May 18Z	9-May 00Z
SKY CONDITION	CLOUDY	CLOUDY	CLOUDY	CLOUDY	CLOUDY	CLOUDY	CLOUDY	CLOUDY
WEATHER	FOG	FOG	SNOW & FOG	SNOW & FOG	SNOW & FOG	SNOW & FOG	SNOW & FOG	SNOW & FOG
VISIBILITY (NM)	4 - 6	2 - 4	1 - 3	1/2 - 1	1 - 3	1/2 - 1	<1/2	<1/2
SFC WINDS (DIR & KTS)	NW 10-15 GUSTS TO 20	NW 15-25	NW 15-20	NW 10-15 GUSTS TO 20	NW 10-15 GUSTS TO 20	NW 15-25 GUSTS TO 35	NNW 18-28 GUSTS TO 35	NNW 20-30 GUSTS TO 35
SFC MAX/MIN (°C)	3 / -1			1 / -1				
SST RANGE (°C)	-1 / -1			-1 / -1				
SEAS (DIR & FT)	W 2-4	W 2-4	W 2-4	W 2-4	W 3-5	NW 4-6	NW 5-7	NW 6-9
ICE ACCRETION	LIGHT	LIGHT	LIGHT	NIL	NIL	NIL	NIL	NIL

MCMURDO WEATHER (MCM)

COMM: 720.568.1019 IRIDIUM: 8816.763.20030

EMAIL: mcm.weather.forecaster@usap.gov

FORECASTER: Alan Stratton