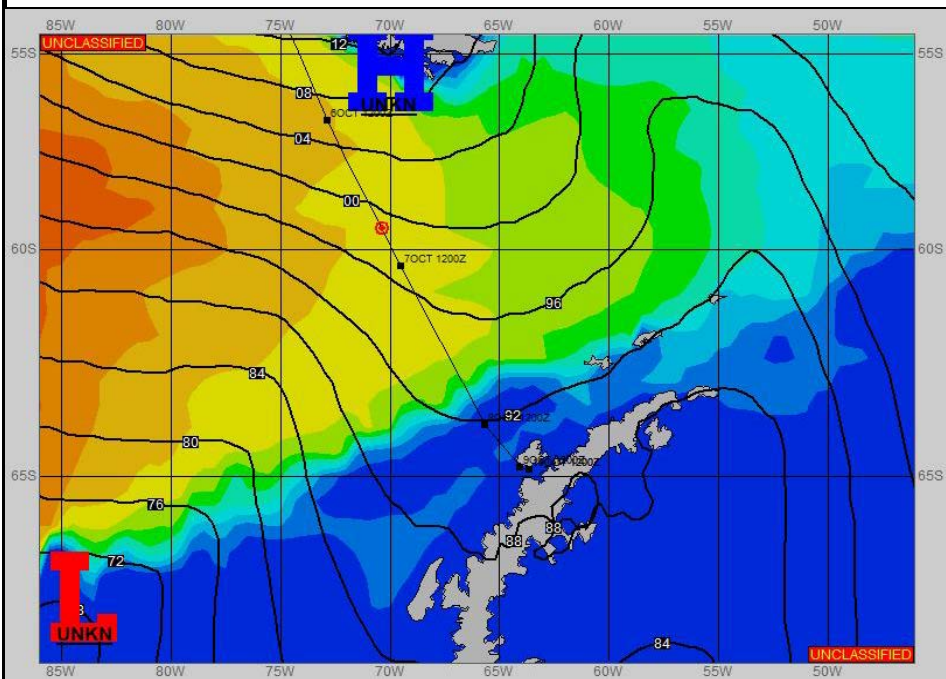



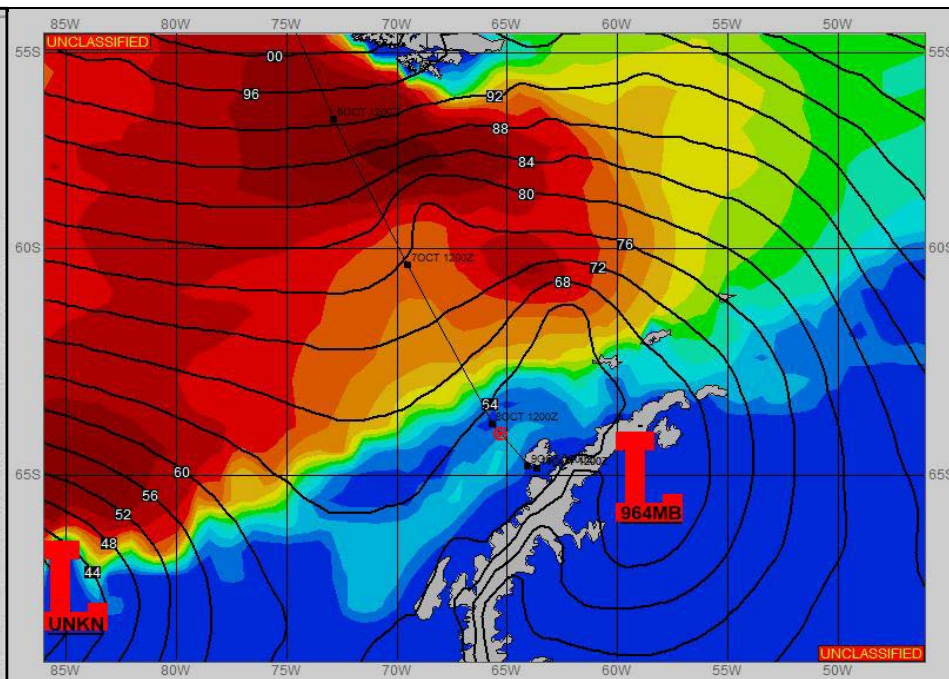
**SURFACE ANALYSIS 7-Oct-2021 06Z**



Seas (FT)



**SURFACE FORECAST 8-Oct-2021 18Z**



**METSIT 06Z 7-Oct** A MINOR BOUNDARY WILL MOVE ACROSS SHIP ROUTE EARLY IN THE FORECAST PERIOD BRINGING REDUCED VISIBILITY IN RAIN. 967MB LOW NEAR 58S 107W AT 07/0600Z WILL DEEPEN TO A 927MB LOW CENTER NEAR 65.5S 108W BY 08/0600Z WITH ASSOCIATED FRONTAL BOUNDARY AFFECTING THE SHIP TRACK FROM APPROXIMATELY 08/0600Z THROUGH 08/1800Z. EXPECT NORTHEASTLY WIND GUSTING 35-45 KNOTS AND VISIBILITY REDUCED TO LESS THAN 1 MILE, AT TIMES LESS THAN 1/2 MILE, IN SNOW AND POSSIBLE MIXED PRECIPITATION.

**FORECASTER NOTES**

VALID TIME	7-Oct 12Z	7-Oct 18Z	8-Oct 00Z	8-Oct 06Z	8-Oct 12Z	8-Oct 18Z	9-Oct 00Z	9-Oct 06Z
SKY CONDITION	CLOUDY	CLOUDY	CLOUDY	CLOUDY	CLOUDY	CLOUDY	PARTLY CLOUDY	MOSTLY CLOUDY
WEATHER	RAIN	RAIN	NONE	NONE	SNOW	SNOW	NONE	NONE
VISIBILITY (NM)	2 - 4	2 - 4	UNRESTRICTED	UNRESTRICTED	1/2 - 1	1/2 - 1	UNRESTRICTED	UNRESTRICTED
SFC WINDS (DIR & KTS)	NW 25 GUST 35	W 10-15	N 10-15	NE 25-35 GUST 45	NE 25 GUST 35	SW 10-15	SW 20-25	SW 15
SFC MAX/MIN (°C)	3/-1			0/-2				
SST RANGE (°C)	3/-1			0/-1				
SEAS (DIR & FT)	WSW 11-15	WSW 10-14	WSW 10-14	W 9-12	NE 2-4	E 2-4	SW 2-4	SW 1-3
ICE ACCRETION	NIL	NIL	NIL	NIL	NIL	NIL	NIL	LIGHT