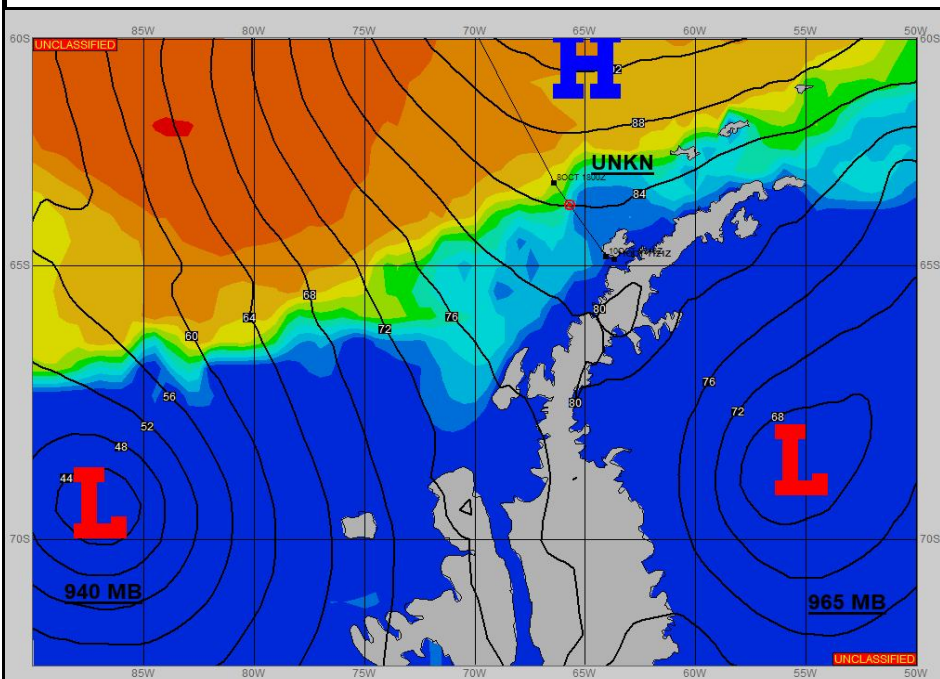



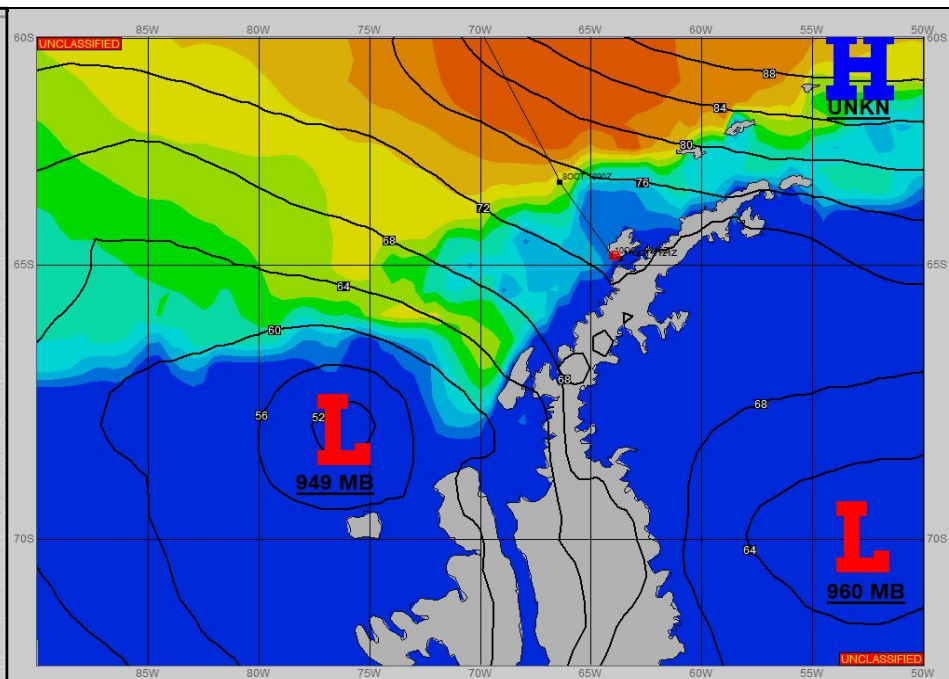
**SURFACE ANALYSIS 9-Oct-2021 06Z**



Seas (FT)



**SURFACE FORECAST 10-Oct-2021 18Z**



**METSIT 06Z 9-Oct** A 940MB LOW SITUATED NEAR 69S 89W DRAWS BACK TO THE WEST, AS A DEVELOPING 946MB LOW BECOMES SITUATED NEAR 64S 077W BY 09/1800Z, WITH AN ASSOCIATED FRONTAL BOUNDARY SWEEPING OUT AHEAD OF IT THAT WILL BRING A DECENT SHOT OF SNOW OVER YOUR ROUTE THROUGH 10/0000Z, WITH SEVERELY REDUCED VISIBILITIES EXPECTED. CONDITIONS IMPROVE UNTIL THE NEXT WEAK LOW MOVES JUST NORTH OF YOUR TRACK NEAR END OF PERIOD, BRINGING YET ANOTHER SHOT OF SNOW INTO THE ANVERS ISLAND REGION.

**FORECASTER NOTES**

VALID TIME	9-Oct 12Z	9-Oct 18Z	10-Oct 00Z	10-Oct 06Z	10-Oct 12Z	10-Oct 18Z	11-Oct 00Z	11-Oct 06Z
SKY CONDITION	CLOUDY	CLOUDY	MOSTLY CLOUDY	CLOUDY	CLOUDY	CLOUDY	CLOUDY	CLOUDY
WEATHER	NONE	SNOW	NONE	NONE	NONE	NONE	SNOW	SNOW
VISIBILITY (NM)	UNRESTRICTED	1/4 - 1	UNRESTRICTED	UNRESTRICTED	UNRESTRICTED	UNRESTRICTED	2 - 4	1 - 3
SFC WINDS (DIR & KTS)	N-NE 15-30 GUST 40	N-NE 20-35 GUSTS 45	N 15-25	N-NE 10-20	NE 10-20	NE 10-18	E-NE 15-25 GUSTS 35	E-NE 15-25 GUSTS 35
SFC MAX/MIN (°C)	0/-1				-1/-2			
SST RANGE (°C)	-1/-6				0/-1			
SEAS (DIR & FT)	W-NW 4-6	N-NE 5-7	NW 5-7	W-NW 3-5	W-NW 2-4	W-NW 1-3	W-NW 0-2	W-NW 0-1
ICE ACCRETION	LIGHT	LIGHT	LIGHT	LIGHT	LIGHT	LIGHT	MODERATE	MODERATE