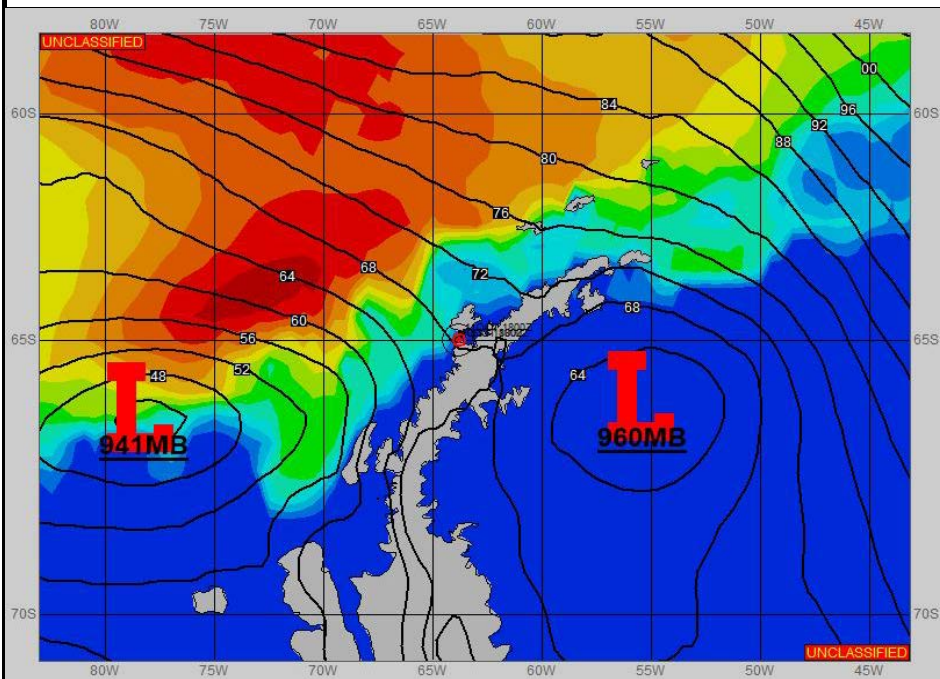



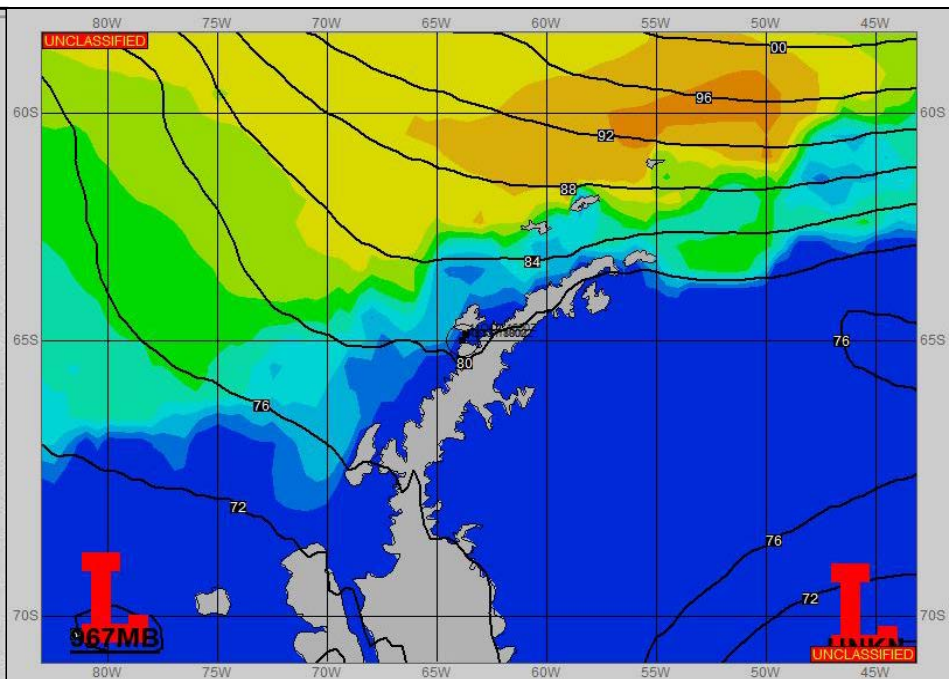
**SURFACE ANALYSIS 10-Oct-2021 06Z**



Seas (FT)



**SURFACE FORECAST 11-Oct-2021 18Z**



**METSIT 06Z 10-Oct** A 941MB LOW NEAR 66.5S 078W TO FILL AND DROP SOUTH EASING NORTHWEST PRESSURE GRADIENT INTO THE SHIP HOLDING POSITION. EXPECT PERIODS OF REDUCED VISIBILITY IN SNOW AND FOG THROUGH THE END OF FORECAST DUE TO MINOR DISTURBANCES IN THE OVERALL NORTHWEST FLOW.

**FORECASTER NOTES** WIND MAY DIFFER FROM FORECAST DUE TO FUNNELING/SHELTERING OF ISLANDS.

VALID TIME	10-Oct 12Z	10-Oct 18Z	11-Oct 00Z	11-Oct 06Z	11-Oct 12Z	11-Oct 18Z	12-Oct 00Z	12-Oct 06Z
SKY CONDITION	CLOUDY	CLOUDY	CLOUDY	CLOUDY	CLOUDY	CLOUDY		
WEATHER	NONE	SNOW & FOG	NONE	SNOW & FOG	SNOW & FOG	NONE		
VISIBILITY (NM)	UNRESTRICTED	1 - 3	UNRESTRICTED	3 - 5	1 - 3	UNRESTRICTED		
SFC WINDS (DIR & KTS)	NW 10-15	N 5-10	NW 5	E 5	NW 5	NW 5-10		
SFC MAX/MIN (°C)	-1/-4			-1/-4				
SST RANGE (°C)	0/-2			0/-2				
SEAS (DIR & FT)	WNW 2-4	WNW 1-3	WNW 1-3	WNW 1-3	WNW 1-3	WNW 1-3		
ICE ACCRETION	LIGHT	LIGHT	LIGHT	LIGHT	LIGHT	LIGHT		