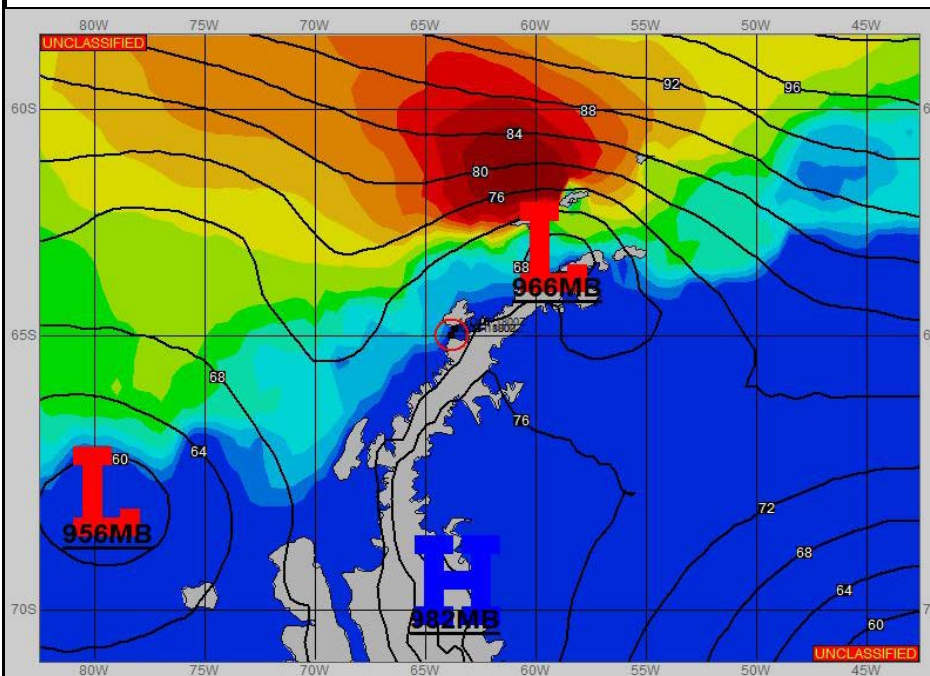



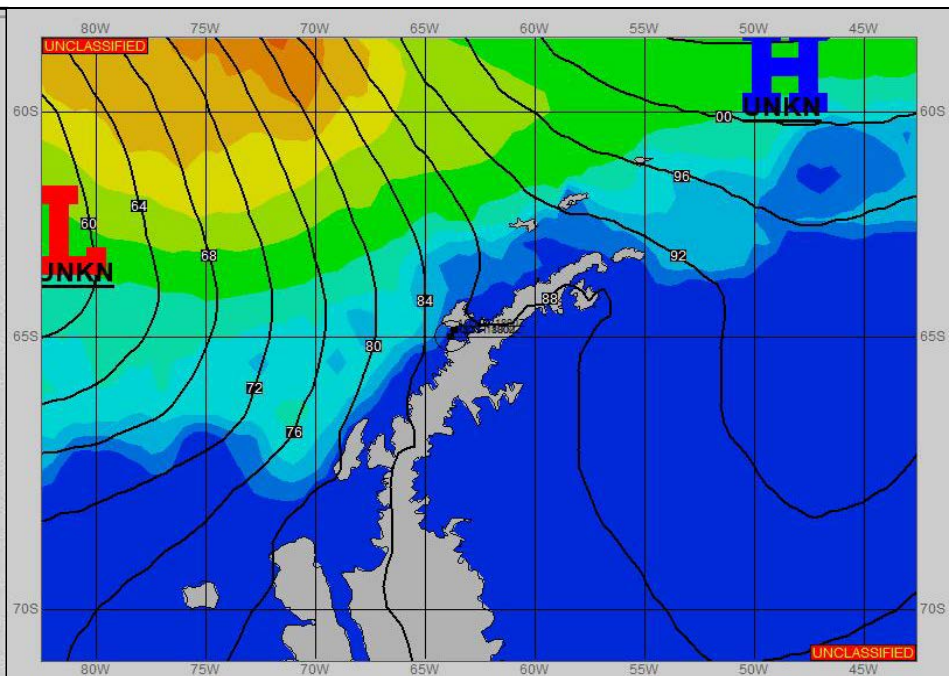
SURFACE ANALYSIS 11-Oct-2021 06Z



Seas (FT)



SURFACE FORECAST 12-Oct-2021 18Z



METSIT 06Z 11-Oct WEAK WAVES OF LOW PRESSURE IN THE NORTHWEST TO KEEP VISIBILITY RESTRICTED IN SNOW AND FOG FOR THE REMAINDER OF THE SHIP HOLDING PATTERN.

FORECASTER NOTES WIND MAY DIFFER FROM FORECAST DUE TO FUNNELING/SHELTERING OF ISLANDS. THIS WILL BE THE LAST SHIP FORECAST ISSUED FOR THIS LEG OF THE VOYAGE. FORECASTS WILL RE-START ON RECEIPT OF MOVREP. PLEASE REFER TO THE PALMER DAILY FORECAST WHILE IN PORT, AND HAVE A GREAT STAY!

VALID TIME	11-Oct 12Z	11-Oct 18Z	12-Oct 00Z	12-Oct 06Z	12-Oct 12Z	12-Oct 18Z	13-Oct 00Z	13-Oct 06Z
SKY CONDITION	CLOUDY	CLOUDY						
WEATHER	SNOW & FOG	SNOW & FOG						
VISIBILITY (NM)	1 - 3	1/2 - 1						
SFC WINDS (DIR & KTS)	NW 5	NE 5-10						
SFC MAX/MIN (°C)	1/-1							
SST RANGE (°C)	-1/-2							
SEAS (DIR & FT)	WNW 1-3	WNW 1-3						
ICE ACCRETION	LIGHT	LIGHT						