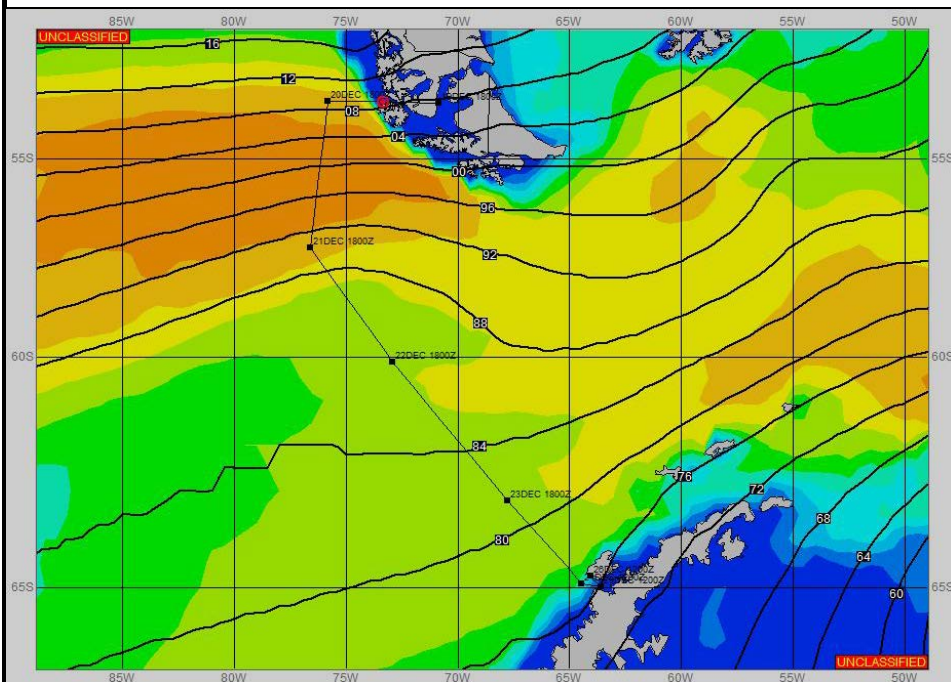



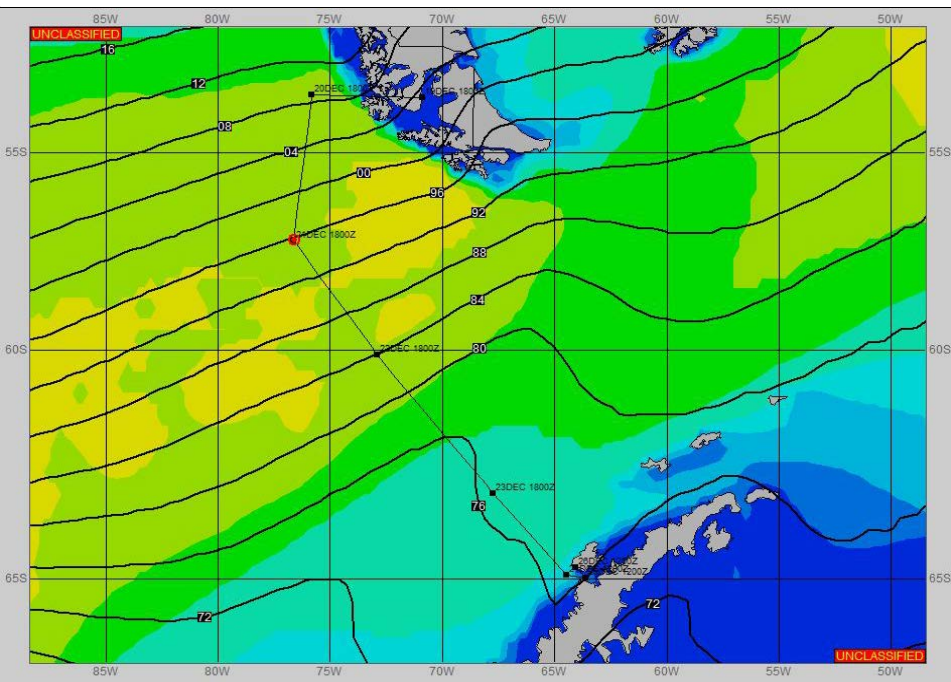
**SURFACE ANALYSIS 20-Dec-2021 06Z**



Seas (FT)



**SURFACE FORECAST 21-Dec-2021 18Z**



**METSIT 06Z 20-Dec** 984MB LOW PRESSURE WAVE NEAR 60S 075W MOVING EAST-NORTHEAST DRAGGING FRONTAL COMPLEX ACROSS SOUTHERN SOUTH AMERICA. EXPECT REDUCED VISIBILITY IN RAIN WITH HIGH WIND ENTERING THE PACIFIC WITH RAIN ENDING FROM 20/2100Z. A SECOND LOW PRESSURE WAVE MOVING EAST-NORTHEAST IN THE FLOW SHOULD PASS SOUTH OF SHIP'S FORECAST POSITION AGAIN BRINGING HIGHER WINDS AND PRECIPITATION FROM APPROXIMATELY 21/0600Z THROUGH 21/1800Z.

**FORECASTER NOTES** WINDS MAY DIFFER FROM THOSE FORECAST DUE TO FUNNELING / SHELTERING EFFECTS OF ISLANDS.

VALID TIME	20-Dec 12Z	20-Dec 18Z	21-Dec 00Z	21-Dec 06Z	21-Dec 12Z	21-Dec 18Z	22-Dec 00Z	22-Dec 06Z
SKY CONDITION	CLOUDY	CLOUDY	CLOUDY	CLOUDY	CLOUDY	CLOUDY	CLOUDY	CLOUDY
WEATHER	RAIN	RAIN	NONE	NONE	RAIN	RAIN	NONE	NONE
VISIBILITY (NM)	2 - 4	1 - 3	UNRESTRICTED	UNRESTRICTED	2 - 4	3 - 5	UNRESTRICTED	UNRESTRICTED
SFC WINDS (DIR & KTS)	NW 30-35 GUSTS 45	W 25-30	W-SW 20-25	W 20-25	W 30-35 GUSTS 45	W 25-30 GUSTS 40	W-SW 25-30	W-SW 20-25
SFC MAX/MIN (°C)	8/6			7/4				
SST RANGE (°C)	8/6			7/4				
SEAS (DIR & FT)	W 15-19	W 13-17	WSW 12-16	WSW 12-16	W 12-16	W 12-16	W 12-16	W 12-16
ICE ACCRETION	NIL	NIL	NIL	NIL	NIL	NIL	NIL	NIL