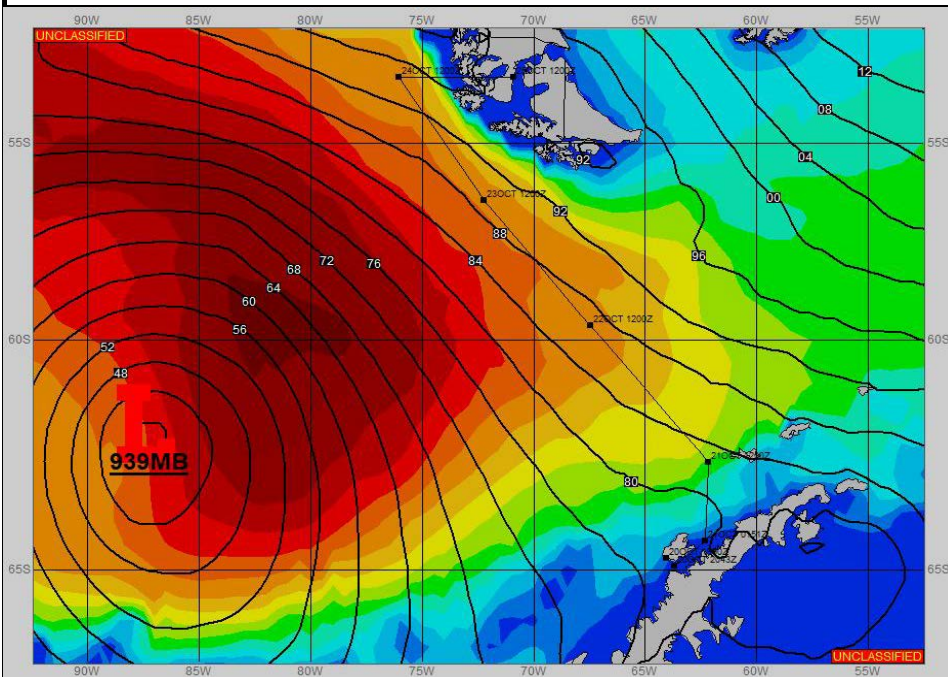



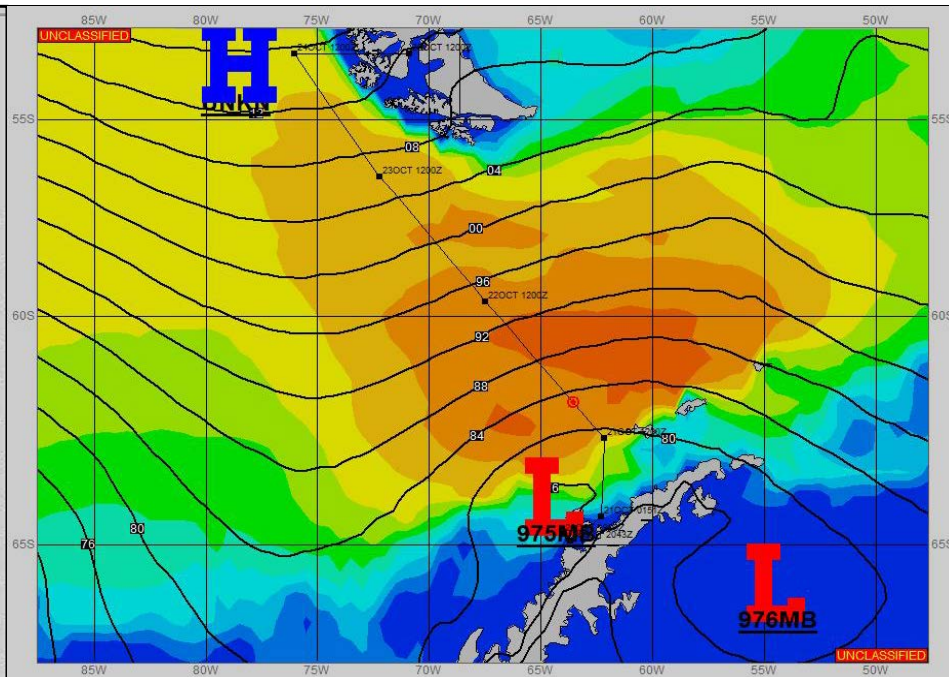
SURFACE ANALYSIS 20-Oct-2021 06Z



Seas (FT)



SURFACE FORECAST 21-Oct-2021 18Z



METSIT 06Z 20-Oct BROAD, TIGHTLY WOUND 939MB LOW NEAR 62S 087W WILL BRING GUSTY WIND, REDUCED VISIBILITY IN PRECIPITATION AND FOG, AND HIGHER SEAS AS IT FILLS AND TRACKS EAST-SOUTHEAST TOWARDS THE NORTHERN ANTARCTIC PENINSULA. THE SHIP TRACK SHOULD SEE IMPROVED VISIBILITY AND SLIGHT EASE IN WIND FROM 21/1800Z AS A TRANSIENT RIDGE OF HIGH PRESSURE MOVES EAST ACROSS DRAKE'S PASSAGE.

FORECASTER NOTES WIND MAY DIFFER FROM THOSE FORECAST DUE TO FUNNELING/SHELTERING EFFECTS OF ISLANDS.

VALID TIME	20-Oct 12Z	20-Oct 18Z	21-Oct 00Z	21-Oct 06Z	21-Oct 12Z	21-Oct 18Z	22-Oct 00Z	22-Oct 06Z
SKY CONDITION			CLOUDY	CLOUDY	CLOUDY	CLOUDY	CLOUDY	CLOUDY
WEATHER			SNOW & FOG	SNOW & FOG	MIXED	MIXED	NONE	NONE
VISIBILITY (NM)			1 - 3	1 - 3	3 - 5	4 - 6	UNRESTRICTED	UNRESTRICTED
SFC WINDS (DIR & KTS)			NE 10-20	NW 20-25 GUST 35	NW 25-30 GUST 45	W 30-35	WSW 20-25 GUST 35	NW 20-25
SFC MAX/MIN (°C)	0/-2				2/-1			
SST RANGE (°C)	-1/-2				1/-1			
SEAS (DIR & FT)			NE 1-2	WNW 11-15	WNW 16-20	W 16-20	W 14-18	W 11-15
ICE ACCRETION			LIGHT	NIL	NIL	NIL	NIL	NIL