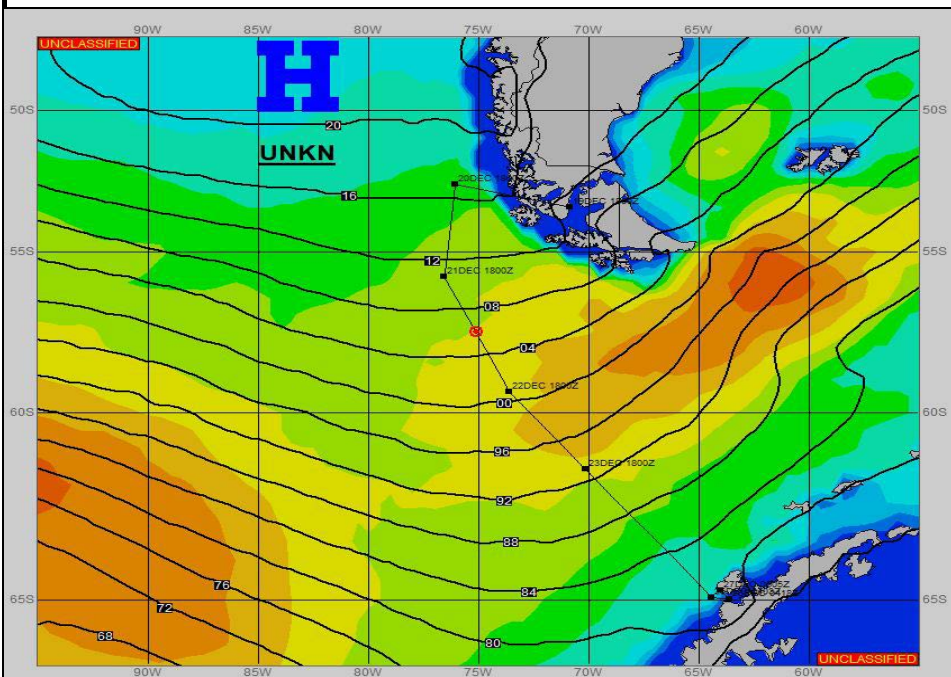



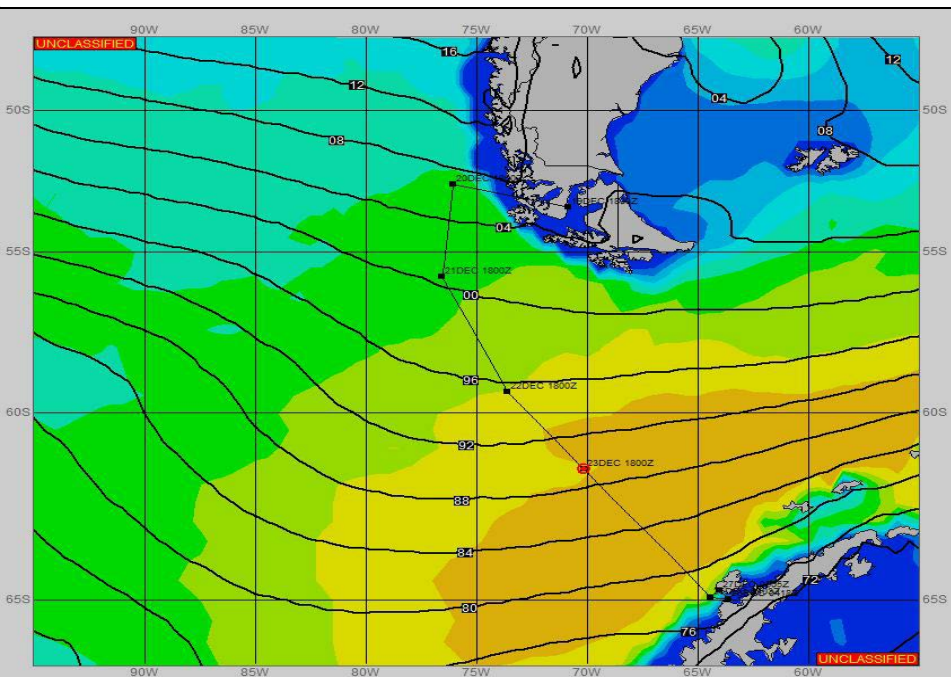
SURFACE ANALYSIS 22-Dec-2021 06Z



Seas (FT)



SURFACE FORECAST 23-Dec-2021 18Z



METSIT 06Z 22-Dec A TIGHTENED GRADIENT CONTINUES TO STRETCH THROUGH THE DRAKE PASSAGE WITH LOW PRESSURE WELL TO THE SOUTH AND HIGH PRESSURE WELL TO THE NORTH, WHICH WILL KEEP A FAIRLY STRONG WEST-NORTHWESTERLY FLOW OVER YOUR TRACK THROUGHOUT THE PERIOD. OCCASIONAL PERIODS OF LIGHT RAIN MAY REDUCE VISIBILITY AS MINOR TROUGHS WORK THEIR WAY THROUGH THE WESTERLY FLOW. SEAS CONTINUE TO CLIMB AS YOU HEAD INTO THE MIDDLE OF THE DRAKE, SLOWLY ABATING AS YOU BEGIN TO EXIT AS YOU NEAR THE PENINSULA.

FORECASTER NOTES

VALID TIME	22-Dec 12Z	22-Dec 18Z	23-Dec 00Z	23-Dec 06Z	23-Dec 12Z	23-Dec 18Z	24-Dec 00Z	24-Dec 06Z
SKY CONDITION	CLOUDY	CLOUDY	CLOUDY	CLOUDY	MOSTLY CLOUDY	CLOUDY	CLOUDY	CLOUDY
WEATHER	RAIN	RAIN	OCNL LGT RAIN	OCNL LGT RAIN	ISOLD LGT RAIN	NONE	LGT RAIN	MIXED
VISIBILITY (NM)	2 - 4	2 - 4	UNRESTRICTED	UNRESTRICTED	UNRESTRICTED	UNRESTRICTED	3 - 5	4 - 6
SFC WINDS (DIR & KTS)	NW 25-35 ISOLD GUSTS 40	W-NW 25-35 ISOLD GUSTS 40	W 25-35 ISOLD GUSTS 40	W 25-35 ISOLD GUSTS 40	W 20-30	W 20-30	W 15-25	W-NW 10-20
SFC MAX/MIN (°C)	6 / 2				3 / 0			
SST RANGE (°C)	5 / 2				3 / 0			
SEAS (DIR & FT)	WSW 11-15	W 12-16	W 15-19	WSW 16-20	WSW 16-20	WSW 14-18	W 12-16	W 10-14
ICE ACCRETION	NIL	NIL	NIL	NIL	NIL	NIL	NIL	NIL