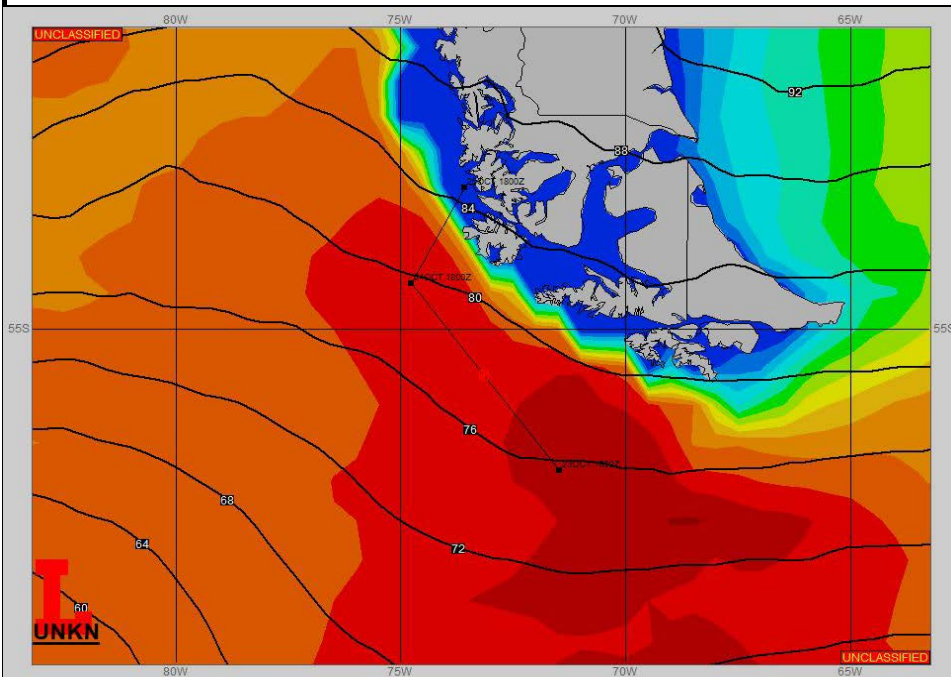



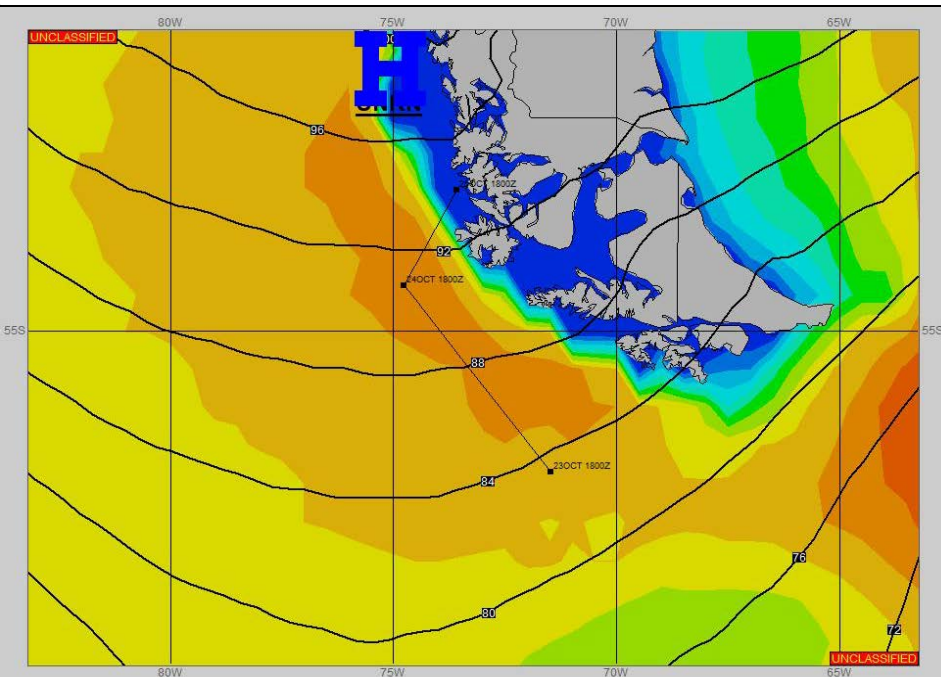
SURFACE ANALYSIS 24-Oct-2021 06Z



Seas (FT)



SURFACE FORECAST 25-Oct-2021 18Z



METSIT 06Z 24-Oct 955MB LOW NEAR 59S 083W DEEPENS AND MOVES EAST THROUGH DRAKE'S PASSAGE SOUTH OF SHIP ROUTE. EXPECT CONTINUED HIGH WINDS AND SEAS WITH VARIABLE CLOUDS, AND PERIODS OF REDUCED VISIBILITY IN RAIN.

FORECASTER NOTES

VALID TIME	24-Oct 12Z	24-Oct 18Z	25-Oct 00Z	25-Oct 06Z	25-Oct 12Z	25-Oct 18Z	26-Oct 00Z	26-Oct 06Z
SKY CONDITION	CLOUDY	MOSTLY CLOUDY	CLOUDY	MOSTLY CLOUDY	MOSTLY CLOUDY	CLOUDY		
WEATHER	RAIN	RAIN	RAIN	RAIN	RAIN	RAIN		
VISIBILITY (NM)	2 - 4	4 - 6	2 - 4	4 - 6	UNRESTRICTED	2 - 4		
SFC WINDS (DIR & KTS)	NW 25-30 GUST 45	WSW 30-35 GUST 50	W 25-30	SW 35-45	WSW 25-30	WNW 20-25		
SFC MAX/MIN (°C)	5/4				5/3			
SST RANGE (°C)	7/6				8/7			
SEAS (DIR & FT)	SW 19-23	SW 21-25	SW 19-23	SW 22-26	SW 7-9	W 1-3		
ICE ACCRETION	NIL	NIL	NIL	NIL	NIL	NIL		