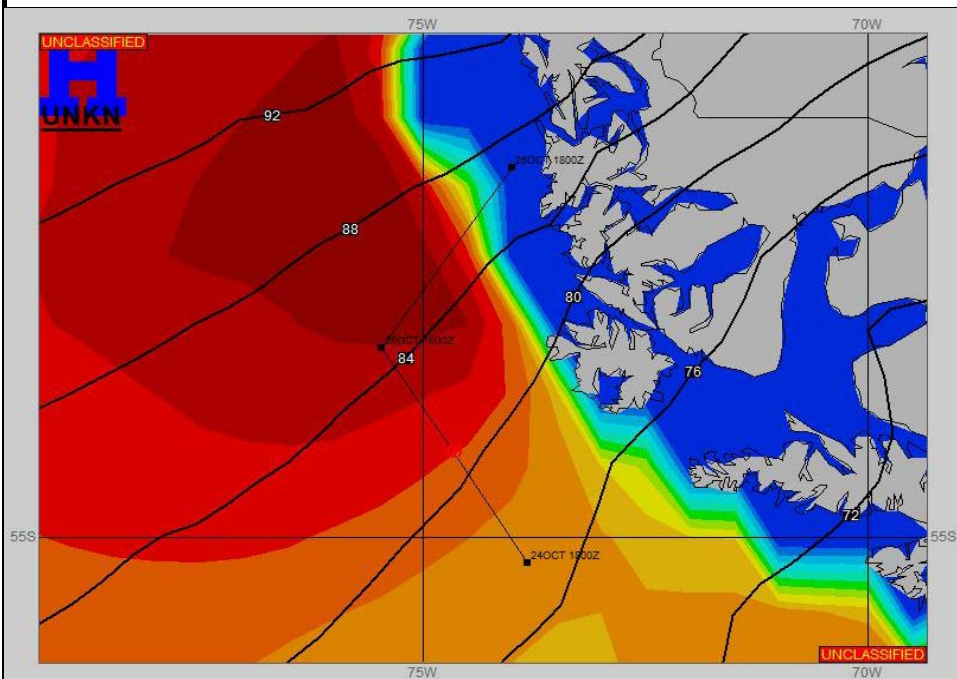



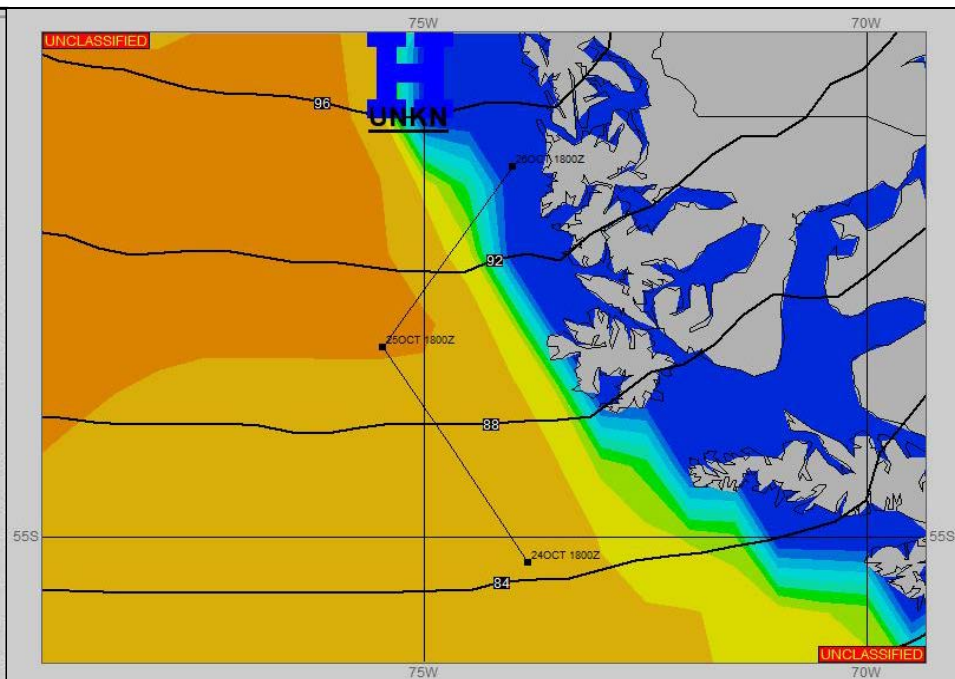
SURFACE ANALYSIS 25-Oct-2021 06Z



Seas (FT)



SURFACE FORECAST 26-Oct-2021 18Z



METSIT 06Z 25-Oct BROAD FRONTAL ZONE ON NORTH PORTION OF A BOUNDARY EXTENDING FROM 936MB LOW NEAR 65S 09W TO EFFECT SHIP FROM 26/0300Z THROUGH THE END OF THE FORECAST PERIOD WITH INCREASED WINDS AND REDUCED VISIBILITY IN RAIN AND FOG.

FORECASTER NOTES

VALID TIME	25-Oct 12Z	25-Oct 18Z	26-Oct 00Z	26-Oct 06Z	26-Oct 12Z	26-Oct 18Z	27-Oct 00Z	27-Oct 06Z
SKY CONDITION	CLOUDY	PARTLY CLOUDY	MOSTLY CLOUDY	CLOUDY	CLOUDY	CLOUDY		
WEATHER	VCNTY RAIN	VCNTY RAIN	NONE	RAIN & FOG	RAIN & FOG	RAIN & FOG		
VISIBILITY (NM)	UNRESTRICTED	UNRESTRICTED	UNRESTRICTED	1 - 3	1/2 - 1	2 - 4		
SFC WINDS (DIR & KTS)	SW 25-30	W 20-25	NW 25-30	NW 30-35 GUST 45	WNW 30-35 GUST 45	WNW 25-30		
SFC MAX/MIN (°C)	7/4			7/6				
SST RANGE (°C)	7/6			8/7				
SEAS (DIR & FT)	SW 20-24	SW 17-21	WSW 14-18	SW 12-16	SW 8-10	N 0-2		
ICE ACCRETION	NIL	NIL	NIL	NIL	NIL	NIL		