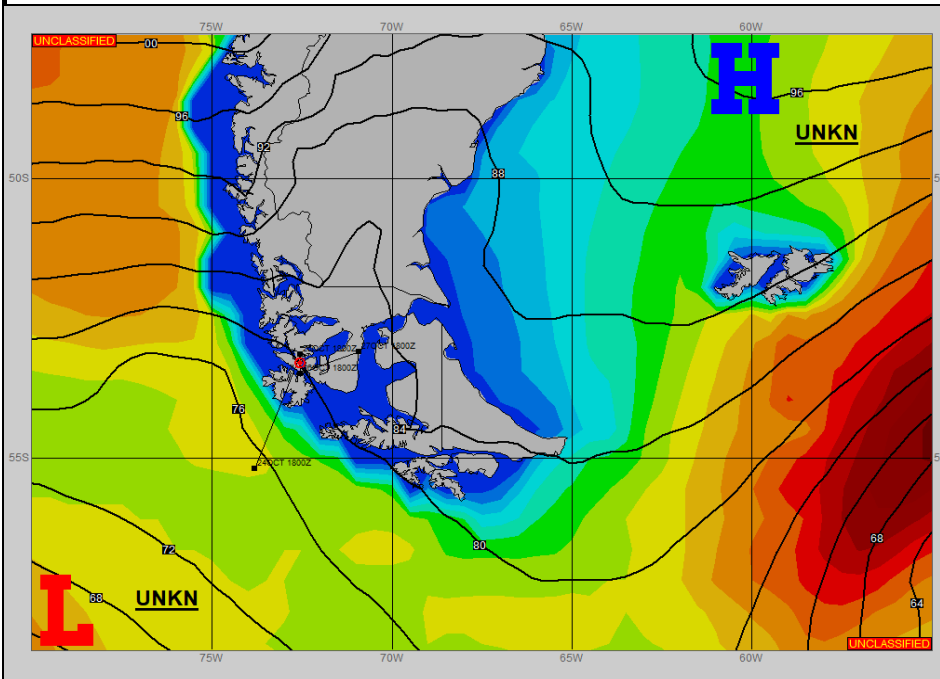



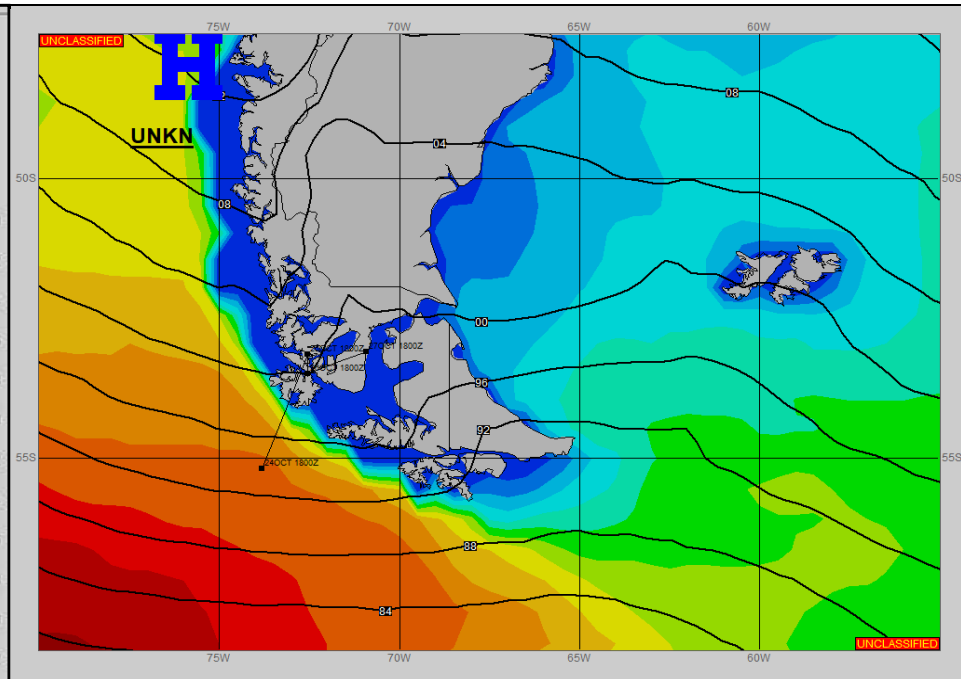
SURFACE ANALYSIS 26-Oct-2021 06Z



Seas (FT)



SURFACE FORECAST 27-Oct-2021 18Z



METSIT 06Z 26-Oct BROAD FRONTAL BOUNDARY EXTENDING FROM 940MB LOW NEAR 67S 090W TO EFFECT SHIP TRACK FROM 26/1200Z THROUGH 26/2100Z WITH INCREASED WINDS AND REDUCED VISIBILITY IN RAIN AND FOG. BECAUSE WE DO NOT KNOW YOUR EXACT ROUTE INTO PUNTA ARENAS VIA THE WESTERN ROUTE, THIS FORECAST IS AN OVERVIEW FOR THE AREA ALONG THE COASTLINE. AFTER THIS FRONTAL BOUNDARY PASSES THROUGH, PRECIPITATION WILL CONTINUE OFF AND ON FROM THE WEST IN A MOIST NORTHWESTERLY FLOW. WINDS REMAIN HIGH THROUGH END OF PERIOD.

FORECASTER NOTES WINDS MAY DIFFER FROM THOSE FORECAST DUE TO FUNNELING / SHELTERING EFFECTS OF ISLANDS. THIS IS MY FINAL FORECAST, UNLESS OTHERWISE REQUIRED.

VALID TIME	26-Oct 12Z	26-Oct 18Z	27-Oct 00Z	27-Oct 06Z	27-Oct 12Z	27-Oct 18Z	28-Oct 00Z	28-Oct 06Z
SKY CONDITION	CLOUDY	CLOUDY	MOSTLY CLOUDY	CLOUDY	CLOUDY	MOSTLY CLOUDY	MOSTLY CLOUDY	MOSTLY CLOUDY
WEATHER	RAIN & FOG	RAIN	VCNTY RAIN	RAIN	RAIN	VCNTY RAIN	NONE	VCNTY RAIN
VISIBILITY (NM)	1 - 3	5 - 7	5 - 7	4 - 6	4 - 6	5 - 7	UNRESTRICTED	5 - 7
SFC WINDS (DIR & KTS)	W-NW 25-35 GUSTS 45	W-NW 20-30 GUSTS 40	NW 20-30 GUSTS 40	NW 20-30 GUSTS 35	NW 20-30 GUSTS 35	NW-N 25-35 GUSTS 45	NW-N 25-35 GUSTS 45	NW-N 20-30 GUSTS 40
SFC MAX/MIN (°C)	7/3				7/3			
SST RANGE (°C)	7/6				7/6			
SEAS (DIR & FT)								
ICE ACCRETION	NIL	NIL	NIL	NIL	NIL	NIL	NIL	NIL