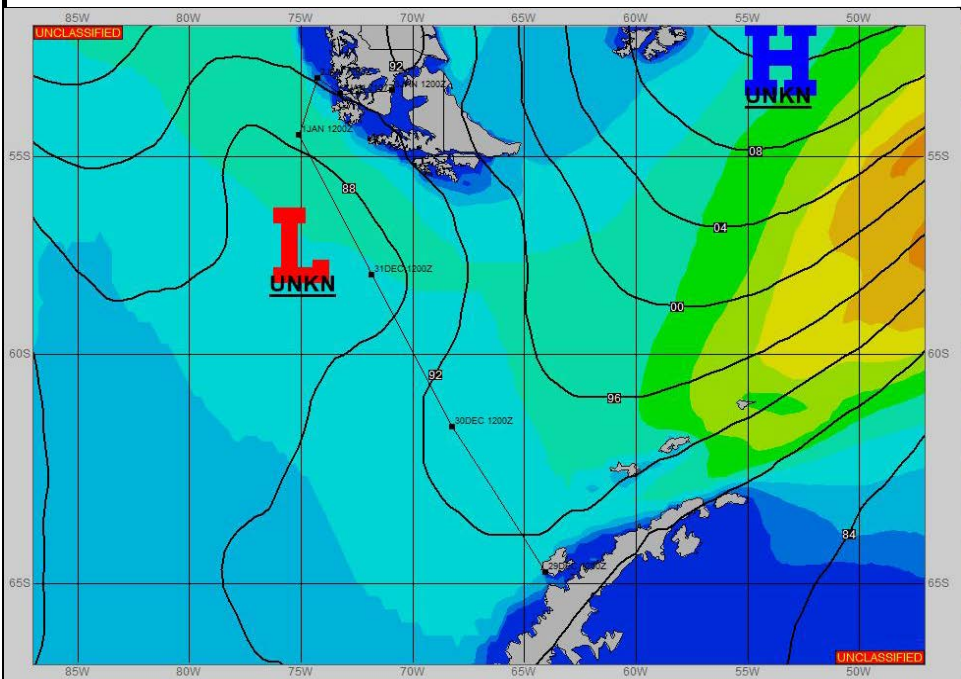



Ref A: LMG MOVREP 27 DEC 2021

Ref B:

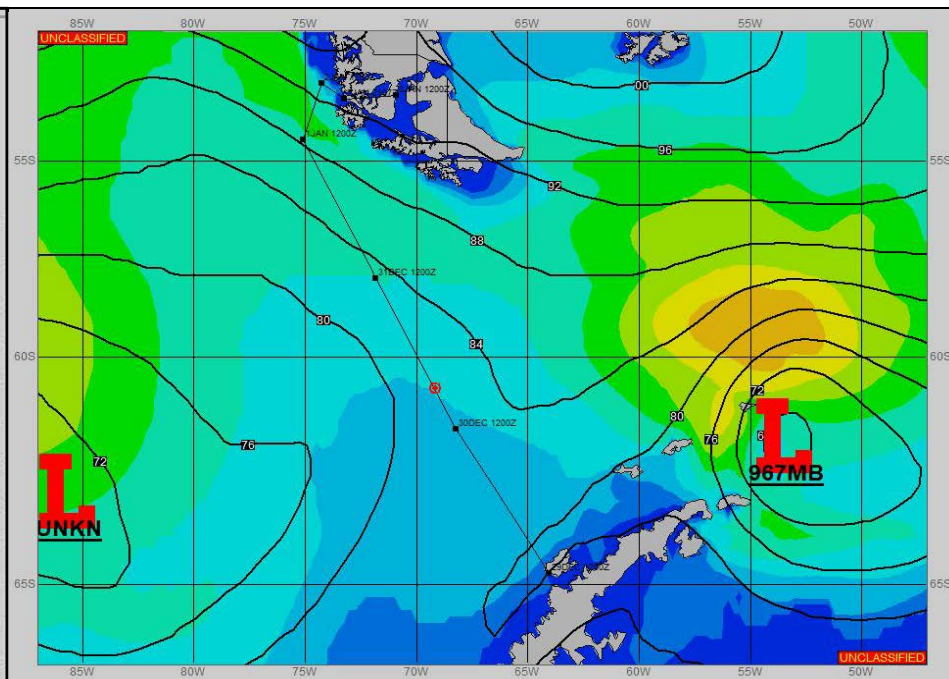
**SURFACE ANALYSIS 29-Dec-2021 06Z**



Seas (FT)



**SURFACE FORECAST 30-Dec-2021 18Z**



**METSIT 06Z 29-Dec** SOUTHWEST-NORTHEAST HIGH PRESSURE RIDGE ACROSS DRAKE'S PASSAGE. LOW PRESSURE DEVELOPING NEAR 57S 075W. LOW DEVELOPS, DEEPENS AND MOVES SOUTHEAST TO NEAR 62S 054W. EXPECT REDUCED VISIBILITY IN PRECIPITATION AND HIGHER WINDS FROM APPROXIMATELY 29/2100Z THROUGH 30/0600Z AS THE LOW CENTER MOVES FROM NORTHEAST TO EAST OF THE SHIPS FORECAST POSITION. LATE IN THE FORECAST PERIOD, LOW PRESSURE MOVING NORTHEAST FROM THE BELLINGSHAUSEN SEA WILL SWING A FRONTAL BOUNDARY FROM THE NORTHWEST ACROSS THE SHIP TRACK FROM APPROXIMATELY 31/0300Z AGAIN REDUCING THE VISIBILITY IN PRECIPITATION.

**FORECASTER NOTES**

VALID TIME	29-Dec 12Z	29-Dec 18Z	30-Dec 00Z	30-Dec 06Z	30-Dec 12Z	30-Dec 18Z	31-Dec 00Z	31-Dec 06Z
SKY CONDITION	MOSTLY CLOUDY	MOSTLY CLOUDY	CLOUDY	CLOUDY	CLOUDY	MOSTLY CLOUDY	CLOUDY	CLOUDY
WEATHER	NONE	NONE	MIXED	RAIN & FOG	NONE	NONE	NONE	RAIN
VISIBILITY (NM)	UNRESTRICTED	UNRESTRICTED	3 - 5	1 - 3	UNRESTRICTED	UNRESTRICTED	UNRESTRICTED	2 - 4
SFC WINDS (DIR & KTS)	NW 5	NE 10-15	SE 25-30	S 20-25	SW 5	NW 10-15	NW 10-15	NW 10-15
SFC MAX/MIN (°C)	3/0			5/2				
SST RANGE (°C)	1/0			5/1				
SEAS (DIR & FT)	WNW 4-6	WNW 4-6	SE 6-8	SSE 7-9	S 6-8	WNW 5-7	NW 6-8	WNW 7-9
ICE ACCRETION	NIL	NIL	NIL	NIL	NIL	NIL	NIL	NIL