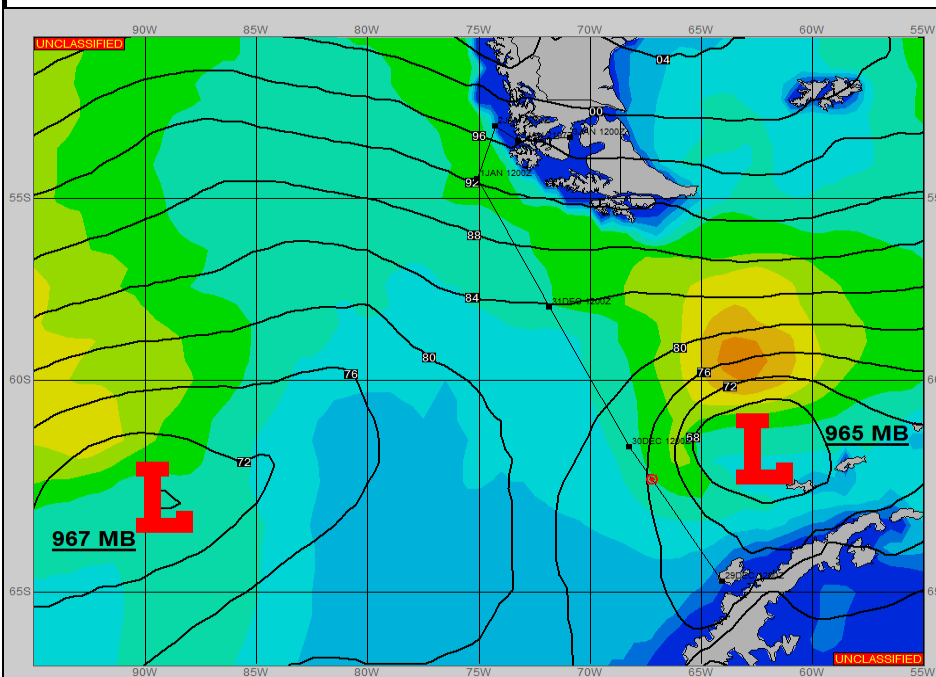



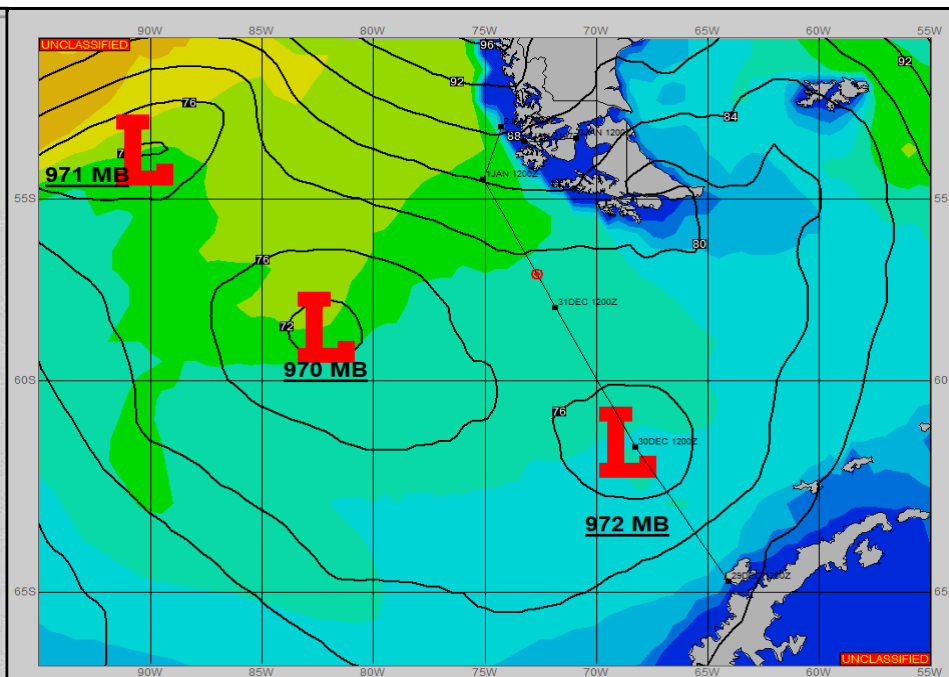
**SURFACE ANALYSIS 30-Dec-2021 06Z**



Seas (FT)



**SURFACE FORECAST 31-Dec-2021 18Z**



**METSIT 06Z 30-Dec** A 965MB LOW JUST OFF TO YOUR EAST CONTINUES TO MOVE EASTWARD WITH THE REMAINING AREA OF SNOW/FOG CURRENTLY OVER YOUR TRACK GOING WITH IT, CAUSING REDUCED VISIBILITY EARLY ON. CONDITIONS IMPROVE AS A WEAK RIDGE OF HIGH PRESSURE DROPS DOWN FROM THE NORTHWEST, KEEPING THINGS NICE UNTIL ROUGHLY 31/0000Z, WHEN A FRONTAL BOUNDARY SWEEPS IN FROM THE WEST, BRINGING REDUCED VISIBILITY ONCE AGAIN IN RAIN/FOG. DETERIORATED CONDITIONS CONTINUE THROUGH THE REMAINDER OF THE PERIOD AS CONDITIONS REMAIN MOIST. THE GRADIENT TIGHTENS AND WINDS AND SEAS INCREASE AFTER 31/1800Z, AS YOU NEAR SOUTH AMERICA.

**FORECASTER NOTES**

VALID TIME	30-Dec 12Z	30-Dec 18Z	31-Dec 00Z	31-Dec 06Z	31-Dec 12Z	31-Dec 18Z	1-Jan 00Z	1-Jan 06Z
SKY CONDITION	CLOUDY	CLOUDY	CLOUDY	CLOUDY	CLOUDY	CLOUDY	CLOUDY	CLOUDY
WEATHER	SNOW & FOG	NONE	RAIN & FOG	RAIN & FOG	LIGHT RAIN	LIGHT RAIN	RAIN	RAIN
VISIBILITY (NM)	3 - 5	UNRESTRICTED	2 - 4	1 - 3	3 - 5	3 - 5	2 - 4	1 - 3
SFC WINDS (DIR & KTS)	SW 10-18	N-NE 6-12	W 8-12	W-NW 5-15	NW 5-15	NW 15-25 GUSTS TO 30	NW 20-30 GUSTS TO 35	NW 15-30 GUSTS TO 35
SFC MAX/MIN (°C)	6 / 0				7 / 5			
SST RANGE (°C)	6 / 0				7 / 5			
SEAS (DIR & FT)	ENE 7-9	NW 7-9	NW 7-9	WNW 8-11	W 8-11	WSW 8-11	WSW 9-12	W 10-14
ICE ACCRETION	NIL	NIL	NIL	NIL	NIL	NIL	NIL	NIL