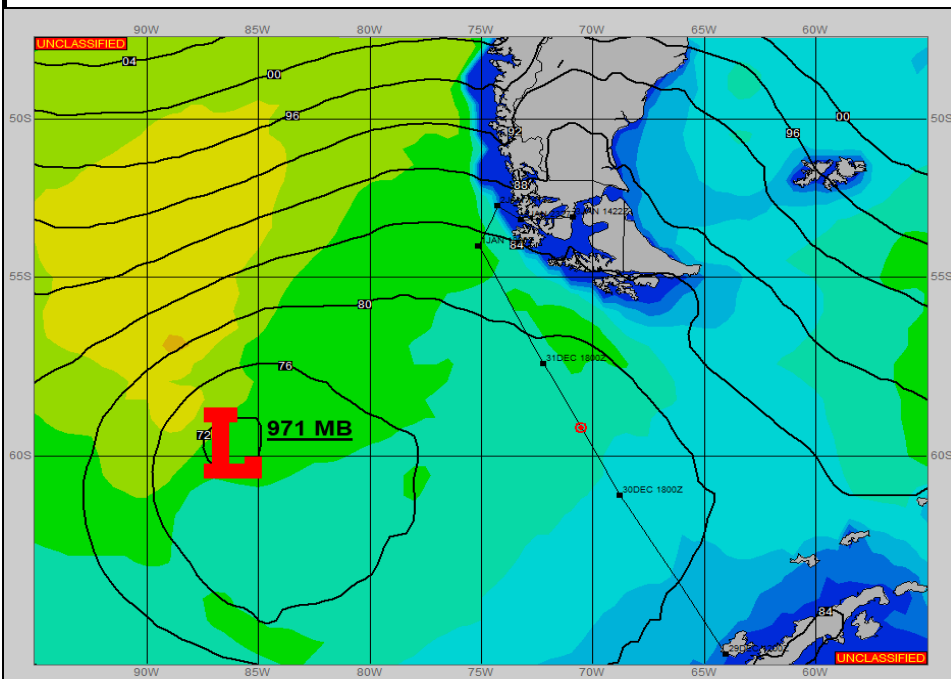



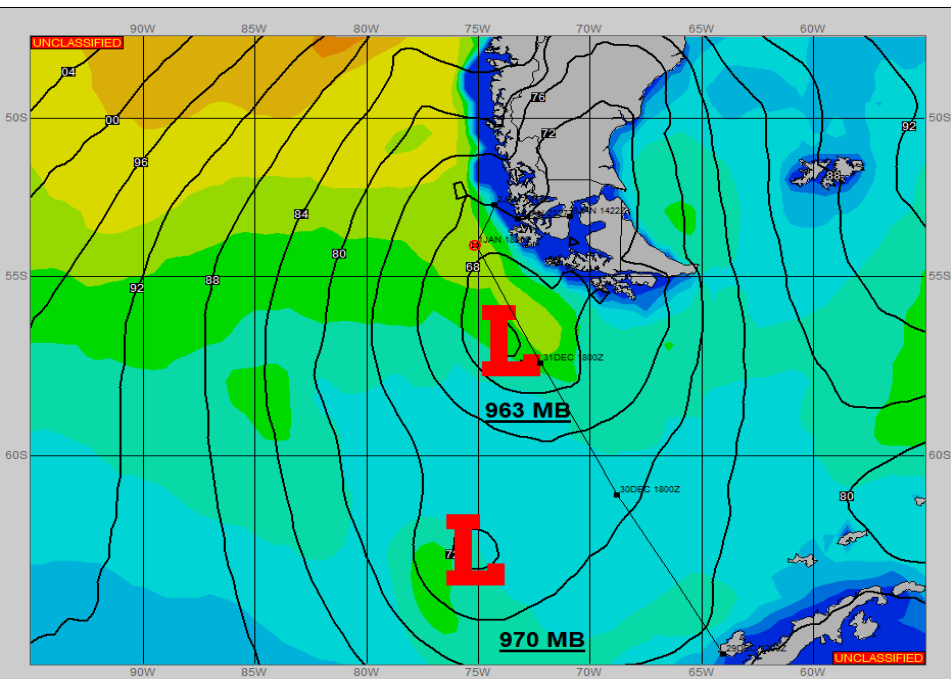
SURFACE ANALYSIS 31-Dec-2021 06Z



Seas (FT)



SURFACE FORECAST 1-Jan-2022 18Z



METSIT 06Z 31-Dec A VERY BROAD 971MB LOW SITUATED NEAR 60S 86W STRETCHING THROUGH THE SOUTHERN DRAKE BEGINS TO STRETCH OUT IN A MORE SOUTHEAST-NORTHWEST FASHION BY 01/00Z, BRINGING STRENGTHENED NORTHWESTERLY WINDS AND A GOOD DEAL OF RAIN OVER YOUR TRACK. THE HEAVIEST PRECIPITATION WILL OCCUR BETWEEN 01/12Z THROUGH 02/00Z AS THE LOW MOVES IN DIRECTLY OVER YOUR TRACK. THE WINDS BECOME SOUTHWESTERLY AND INTENSIFY AFTER 02/00Z AS WELL, INCREASING INTO THE 25-50 KNOT RANGE.

FORECASTER NOTES

VALID TIME	31-Dec 12Z	31-Dec 18Z	1-Jan 00Z	1-Jan 06Z	1-Jan 12Z	1-Jan 18Z	2-Jan 00Z	2-Jan 06Z
SKY CONDITION	CLOUDY	CLOUDY	CLOUDY	CLOUDY	CLOUDY	CLOUDY	CLOUDY	CLOUDY
WEATHER	LIGHT RAIN	LIGHT RAIN	RAIN	RAIN	RAIN	RAIN	RAIN	LIGHT RAIN
VISIBILITY (NM)	3 - 5	3 - 5	2 - 4	1/2 - 2	<1/2	<1/2	2 - 4	3 - 5
SFC WINDS (DIR & KTS)	W-NW 5-15	W-NW 15-25	NW 18-28	NW 15-25	NW-N 15-30	W-NW 10-20	SW-W 15-35 GUSTS TO 50	SW 25-40 GUSTS TO 50
SFC MAX/MIN (°C)	8 / 3				8 / 4			
SST RANGE (°C)	7 / 5				9 / 6			
SEAS (DIR & FT)	W 8-11	WSW 8-11	WSW 9-12	W 10-14	NW 12-16	WNW 10-14	W 10-14	W 10-14
ICE ACCRETION	NIL	NIL	NIL	NIL	NIL	NIL	NIL	NIL