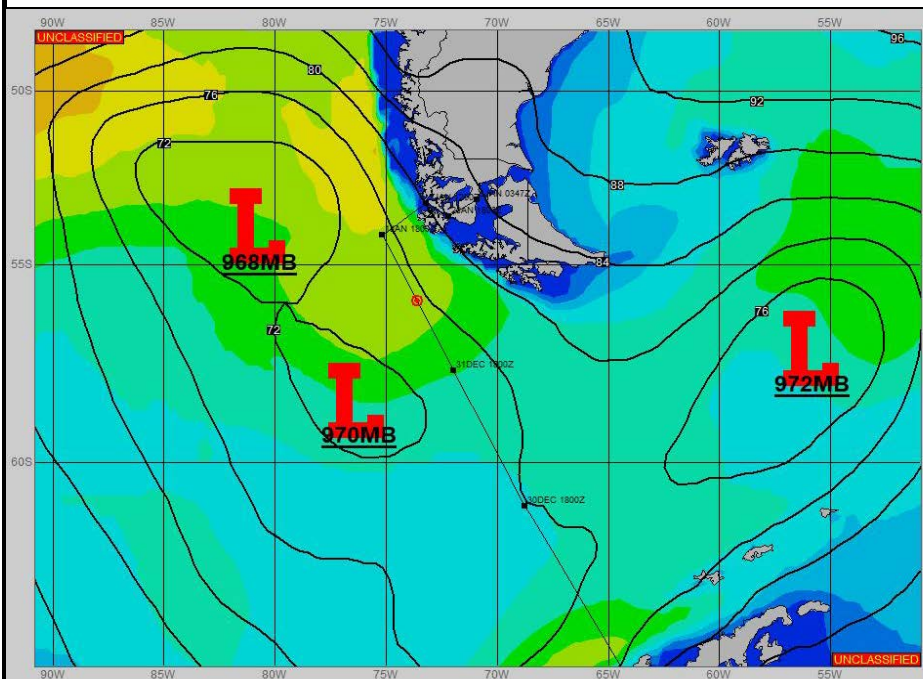



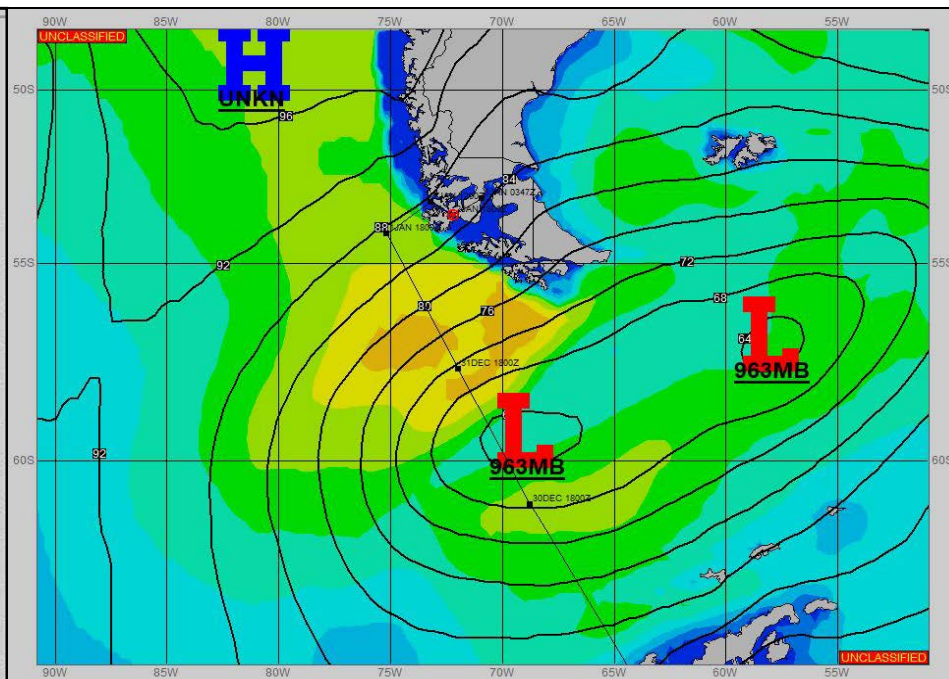
SURFACE ANALYSIS 1-Jan-2022 06Z



Seas (FT)



SURFACE FORECAST 2-Jan-2022 18Z



METSIT 06Z 1-Jan 968MB LOW NEAR 53.5S 081W WILL MOVE EAST-SOUTHEAST AND DEEPEN TO 965MB WEST-NORTHWEST OF SHIP POSITION NEAR 54S 076.5W BY 01/1200Z. EXPECT PERIODS OF HEAVY PRECIPITATION AND REDUCED VISIBILITY TO LESS THAN 1 MILE AT TIMES FROM 01/1200Z AND TO APPROXIMATELY 01/1800Z. AS THE LOW PASSES TO THE SOUTHEAST OF THE SHIP POSITION, EXPECT AN INCREASE IN SOUTHWEST WIND GUSTING TO APPROXIMATELY 45 KNOTS FROM APROXIMATELY 01/2100Z THROUGH 02/0900Z.

FORECASTER NOTES

VALID TIME	1-Jan 12Z	1-Jan 18Z	2-Jan 00Z	2-Jan 06Z	2-Jan 12Z	2-Jan 18Z	3-Jan 00Z	3-Jan 06Z
SKY CONDITION	CLOUDY	CLOUDY	CLOUDY	CLOUDY	MOSTLY CLOUDY			
WEATHER	RAIN	RAIN	RAIN	RAIN	VCNTY RAIN			
VISIBILITY (NM)	1/2 - 1	1 - 3	4 - 6	4 - 6	UNRESTRICTED			
SFC WINDS (DIR & KTS)	NNW 20-25	W 10-15	SW 25-30 GUSTS 45	SW 25-30 GUSTS 45	SW 15-20			
SFC MAX/MIN (°C)	8/6				8/5			
SST RANGE (°C)	9/7							
SEAS (DIR & FT)	WNW 10-14	WNW 9-13	SW 9-13	SW 9-12	SW 2-4			
ICE ACCRETION	NIL	NIL	NIL	NIL	NIL			