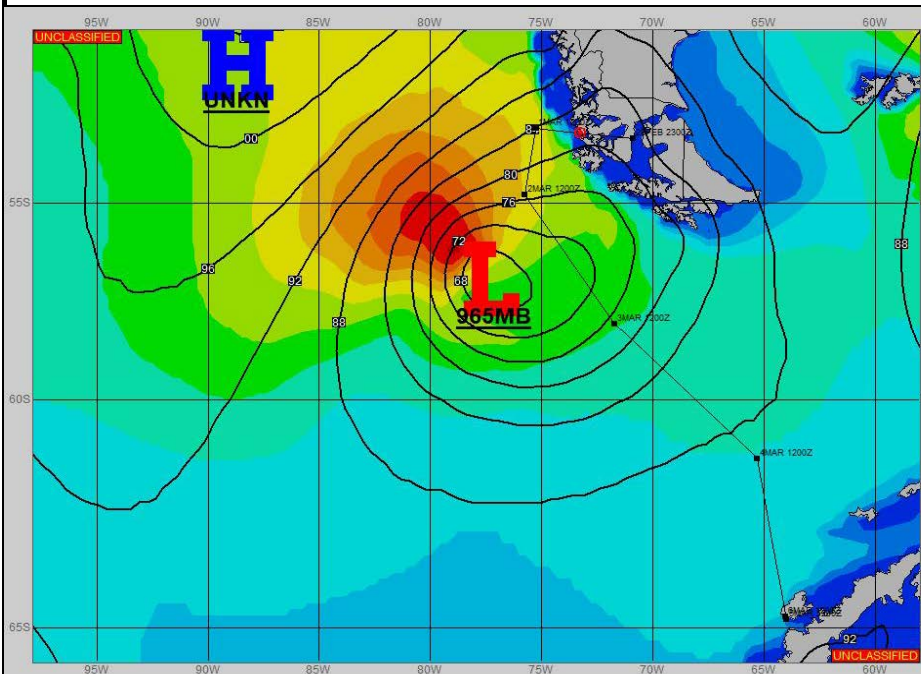



Ref A: LMG MOVREP 28 FEB 2022

Ref B:

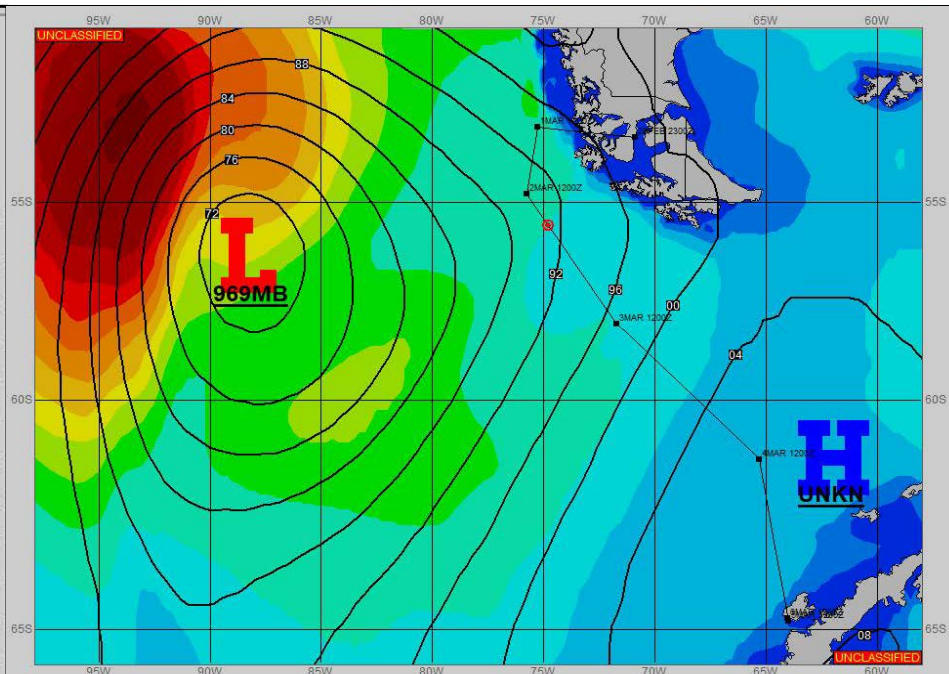
**SURFACE ANALYSIS 1-Mar-2022 06Z**



Seas (FT)



**SURFACE FORECAST 2-Mar-2022 18Z**



**METSIT 06Z 1-Mar** 965MB LOW NEAR 57S 077W MOVING NORTHEAST AND FILLING. FIRST FORECAST POSITION AT 01/1200Z PUTS SHIP NEAR CORE OF THE TIGHTEST PRESSURE GRADIENT IN THE NORTHWEST QUADRANT OF THE LOW WITH WINDS GUSTING INTO THE 65 KNOT RANGE, AND SEAS BUILDING TO NEAR 25FT. CONDITIONS SHOULD EASE QUICKLY FROM APPROXIMATELY 01/2100Z AS THE LOW MAKES LANDFALL AND HIGH PRESSURE RIDGE MOVES IN FROM THE WEST. CONDITIONS SHOULD BEGIN TO DETERIORATE FROM 02/1200Z WITH REDUCED VISIBILITY IN RAIN AND FOG AS A FILLING 968MB LOW NEAR 56S 090W MOVING NORTHEAST SWINGS AN ASSOCIATED FRONTAL BOUNDARY ONTO THE SHIP TRACK. MAIN FRONTAL BOUNDARY SHOULD PASS APPROXIMATELY 02/1800Z WITH PEAK GUST NEAR 40 KNOTS.

**FORECASTER NOTES**

VALID TIME	1-Mar 12Z	1-Mar 18Z	2-Mar 00Z	2-Mar 06Z	2-Mar 12Z	2-Mar 18Z	3-Mar 00Z	3-Mar 06Z
SKY CONDITION	MOSTLY CLOUDY	CLOUDY	CLOUDY	CLOUDY	CLOUDY	CLOUDY	CLOUDY	CLOUDY
WEATHER	RAIN & FOG	RAIN & FOG	NONE	NONE	RAIN & FOG	RAIN & FOG	RAIN & FOG	RAIN & FOG
VISIBILITY (NM)	2 - 4	3 - 5	UNRESTRICTED	UNRESTRICTED	4 - 6	1 - 3	1 - 3	1/2 - 1
SFC WINDS (DIR & KTS)	SW 40-50 GUST 65	SW 35-40 GUST 50	SW 15-20 GUST 25	NW 10-15	NE 20-25	NE 25-30 GUST 40	NW 15-20 GUST 25	N 15-20
SFC MAX/MIN (°C)	8/7				8/7			
SST RANGE (°C)	10/8				8/7			
SEAS (DIR & FT)	SW 20-25	SW 22-27	SW 12-16	SW 9-12	SW 7-10	NW 7-9	NW 6-8	NW 6-8
ICE ACCRETION	NIL	NIL	NIL	NIL	NIL	NIL	NIL	NIL