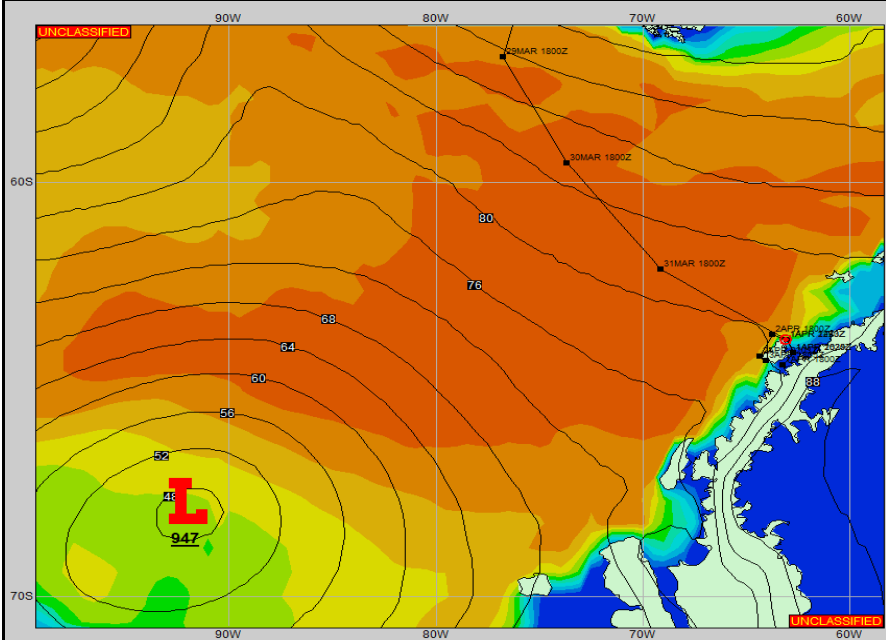



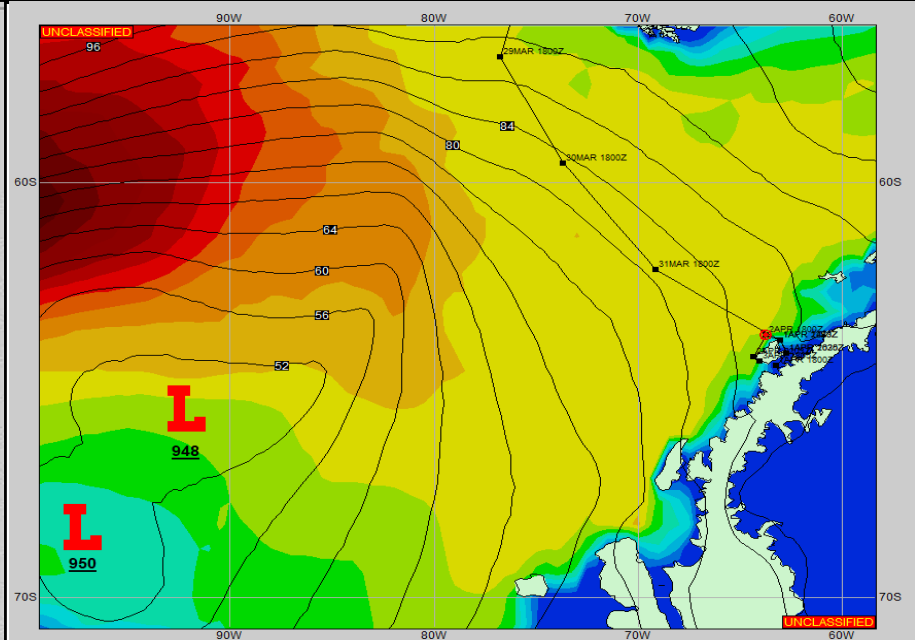
SURFACE ANALYSIS 2-Apr-2022 00Z



Seas (FT)



SURFACE FORECAST 2-Apr-2022 18Z



METSIT 00Z 2-Apr The low to the east will begin to drift northeastward and weaken this period, though that won't translate to optimum weather. Snow of varying intensity and gusty surface winds will be persistent if not extreme, though seas should subside to a more manageable level.

FORECASTER NOTES Data in the 01/06Z through 03/12Z panels below reflect conditions off shore west-northwest of Anvers Island (per your planned 2/18Z position); the later two panels reflect area off shore Palmer Station. Winds may differ from those forecast due to funneling/sheltering effects of islands.

VALID TIME	2-Apr 06Z	2-Apr 12Z	2-Apr 18Z	3-Apr 00Z	3-Apr 06Z	3-Apr 12Z	3-Apr 18Z	4-Apr 00Z
SKY CONDITION	CLOUDY	CLOUDY	CLOUDY	CLOUDY	CLOUDY	CLOUDY	CLOUDY	CLOUDY
WEATHER	SNOW & FOG	SNOW & FOG	SNOW & FOG	SNOW & FOG	SNOW & FOG	SNOW & FOG	SNOW & FOG	SNOW & FOG
VISIBILITY (NM)	1 - 3	4 - 6	1 - 3	1 - 3	1/2 - 1	1 - 3	1/2 - 1	1 - 3
SFC WINDS (DIR & KTS)	E-SE 10-15	VRBL 5-10	NE 15-20	NE 25-30 GUSTS TO 35	NE 25-30 GUSTS TO 40	NE 30-35 GUSTS TO 50	NE-E 25-30 GUSTS TO 40	NE-E 20-25 GUSTS TO 30
SFC MAX/MIN (°C)	0 / -3			1 / -1				
SST RANGE (°C)	1 / 0			1 / 0				
SEAS (DIR & FT)	E 10-14	E 10-14	E 10-14	E 9-12	E 9-12	E 10-14	E-SE 7-9	E-SE 7-9
ICE ACCRETION	LIGHT	LIGHT	LIGHT	LIGHT	LIGHT	LIGHT	LIGHT	LIGHT