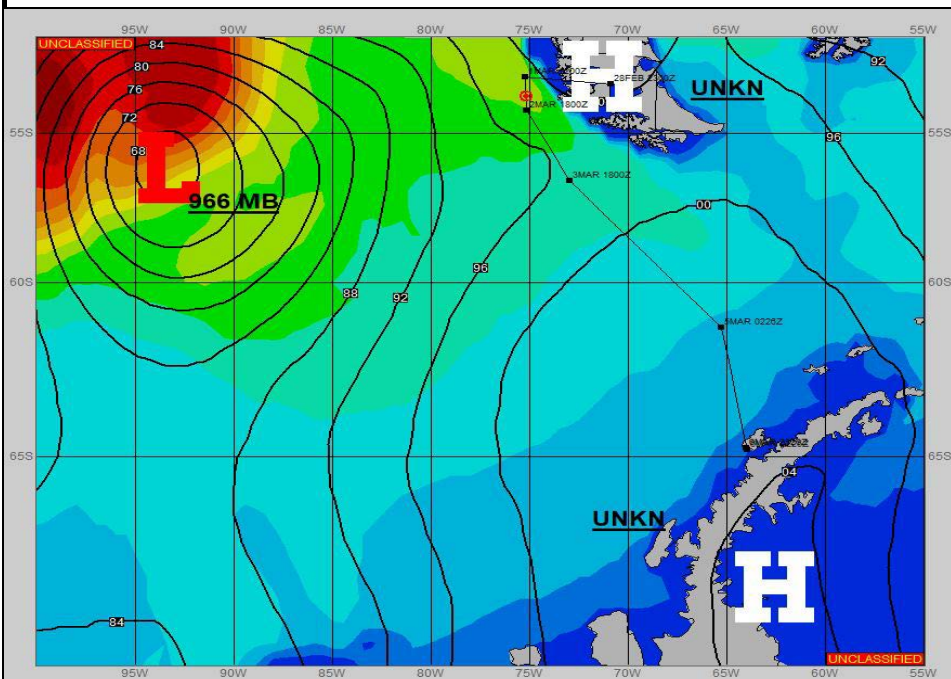



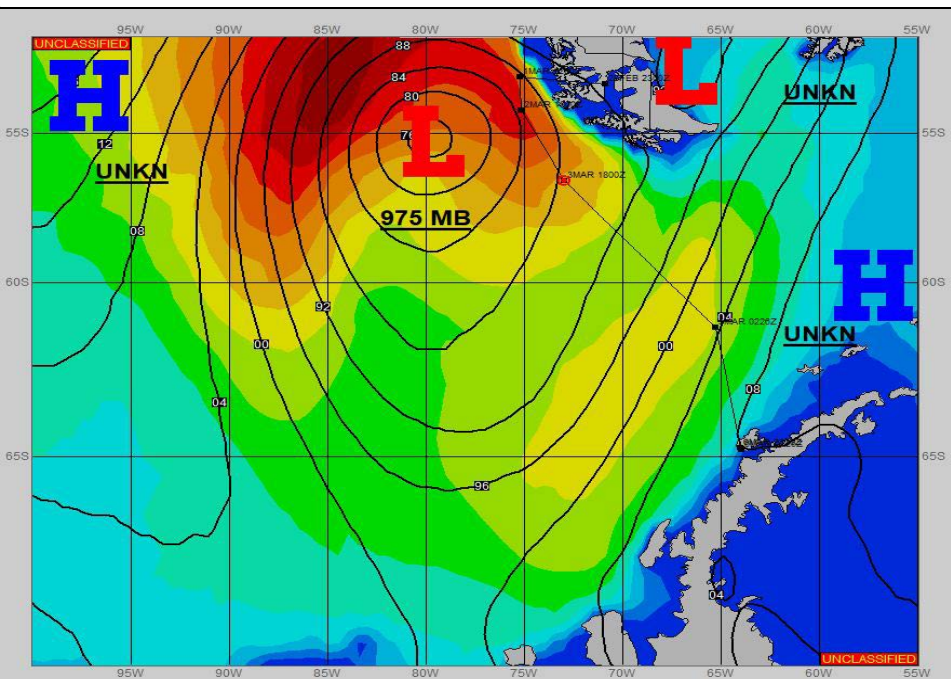
SURFACE ANALYSIS 2-Mar-2022 06Z



Seas (FT)



SURFACE FORECAST 3-Mar-2022 18Z



METSIT 06Z 2-Mar 966MB LOW NEAR 56S 093W MOVING EAST AND FILLING VERY SLOWLY. NUMEROUS WAVES OF PRECIPITATION WILL AFFECT YOUR TRACK THROUGH THE PERIOD, KEEPING CLOUDY SKIES AND REDUCED VISIBILITY IN RAIN/FOG THROUGH THE PERIOD. WINDS WILL BE OUT OF THE NORTHWEST EARLY ON, GRADUALLY SHIFTING TO THE NORTH AND THEN NORTHEAST AS THE LOW CONTINUES TO TRACK EAST, AND BY END OF PERIOD, WILL BE SITUATED NEAR 55S 076W, AND HAVE A CENTRAL PRESSURE OF 981MB.

FORECASTER NOTES

VALID TIME	2-Mar 12Z	2-Mar 18Z	3-Mar 00Z	3-Mar 06Z	3-Mar 12Z	3-Mar 18Z	4-Mar 00Z	4-Mar 06Z
SKY CONDITION	CLOUDY	CLOUDY	CLOUDY	CLOUDY	CLOUDY	CLOUDY	CLOUDY	CLOUDY
WEATHER	RAIN & FOG	RAIN & FOG	RAIN & FOG	RAIN & FOG	RAIN & FOG	RAIN & FOG	RAIN & FOG	RAIN & FOG
VISIBILITY (NM)	1 - 3	2 - 4	4 - 6	2 - 4	2 - 4	4 - 6	3 - 5	3 - 5
SFC WINDS (DIR & KTS)	NW-N 15-25	NW 15-25	NW-N 15-25 GUST 30	NW-N 15-25 GUST 30	N 20-25 GUST 30	N-NE 15-25 GUST 30	NE 5-15	NE 15-25 GUST 30
SFC MAX/MIN (°C)	10 / 7				8 / 4			
SST RANGE (°C)	9 / 7				8 / 4			
SEAS (DIR & FT)	W 9-12	W 9-12	W 10-14	W 12-16	W 14-18	W 15-19	W 15-19	W 12-16
ICE ACCRETION	NIL	NIL	NIL	NIL	NIL	NIL	NIL	NIL