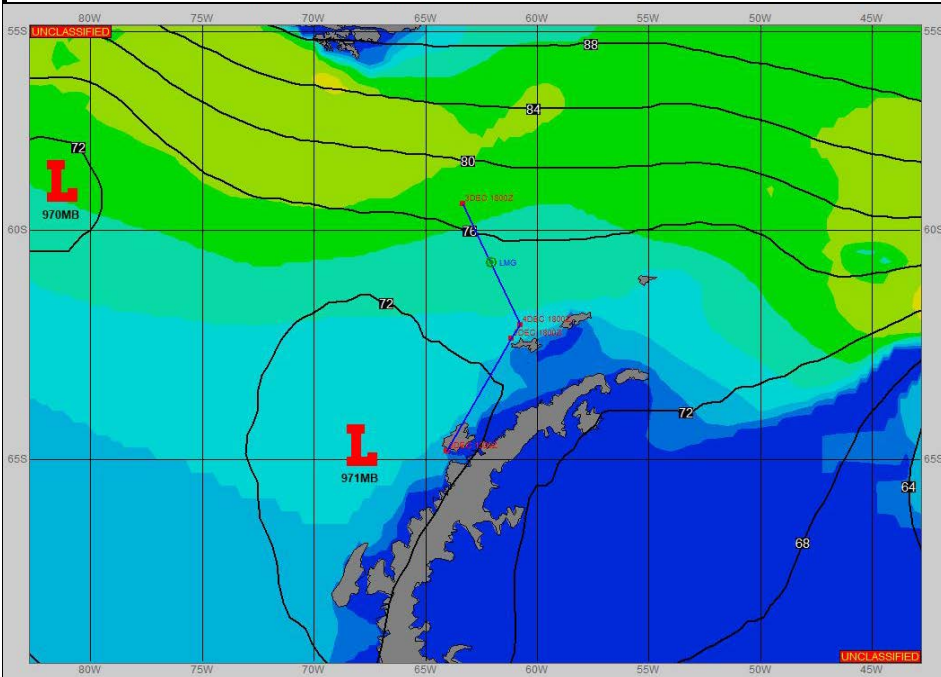



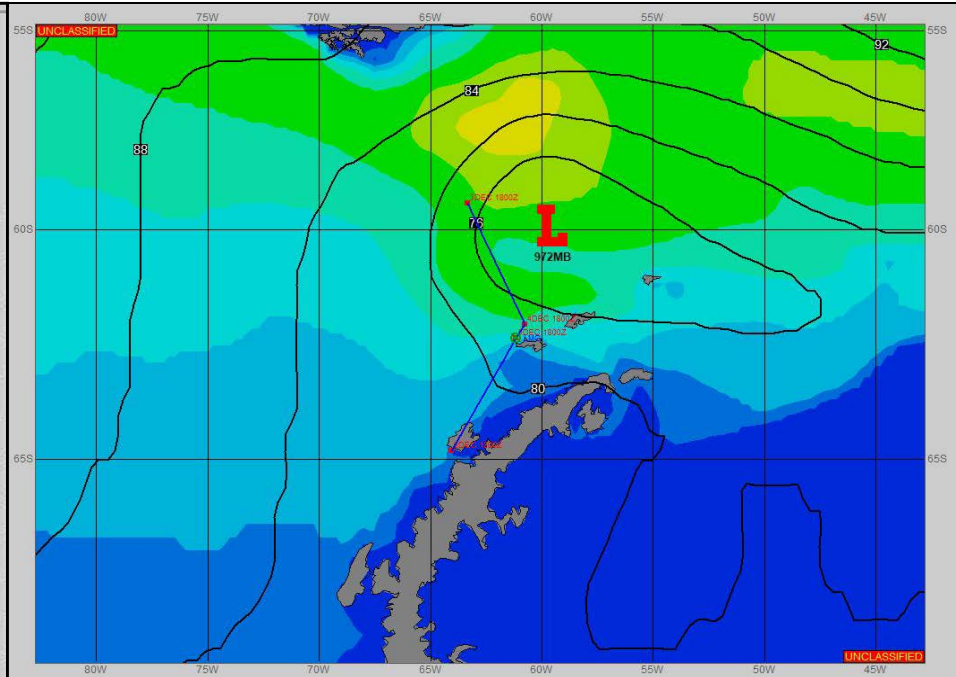
SURFACE ANALYSIS 4-Dec-2022 06Z



Seas (FT)



SURFACE FORECAST 5-Dec-2022 18Z



METSIT 06Z 4-Dec 970MB LOW NEAR 59S 082W WILL TAKE A SLIGHT SOUTHEAST TRACK ALONG 60S PASSING NORTH OF FORECAST SHIP POSITION. EXPECT INCREASING WINDS FROM THE EAST FROM APPROXIMATELY 05/0000Z AS THE LOW APPROACHES FROM THE WEST. PEAK WIND SPEEDS WITH GUSTS NEAR 50 KNOTS SHOULD OCCUR WITH THE LOW'S CLOSEST APPROACH FROM APPROXIMATELY 05/0900Z THROUGH 05/1200Z. VISIBILITY MAY BE RESTRICTED TO NEAR 1 MILE IN SNOW AND FOG IN ASSOCIATION WITH THE LOW PASSAGE.

FORECASTER NOTES

VALID TIME	4-Dec 12Z	4-Dec 18Z	5-Dec 00Z	5-Dec 06Z	5-Dec 12Z	5-Dec 18Z	6-Dec 00Z	6-Dec 06Z
SKY CONDITION	MOSTLY CLOUDY	PARTLY CLOUDY	MOSTLY CLOUDY	CLOUDY	CLOUDY	CLOUDY	PARTLY CLOUDY	PARTLY CLOUDY
WEATHER	FOG	FOG	NONE	NONE	SNOW & FOG	SNOW & FOG	NONE	NONE
VISIBILITY (NM)	2 - 4	2 - 4	UNRESTRICTED	UNRESTRICTED	1 - 3	1 - 3	UNRESTRICTED	UNRESTRICTED
SFC WINDS (DIR & KTS)	NW 10	NE 5	E 10-15	E-SE 20-30	E-SE 30-35 GUST 50	SE 20-25	SW 10-15	SW 5-10
SFC MAX/MIN (°C)	1/-1			1/-2				
SST RANGE (°C)	1/0			1/0				
SEAS (DIR & FT)	NW 7-9	NW 7-9	NW 7-9	NW 7-9	NW 7-9	E 6-8	NW 3-5	NW 3-5
ICE ACCRETION	NIL	NIL	NIL	NIL	NIL	NIL	LIGHT	LIGHT