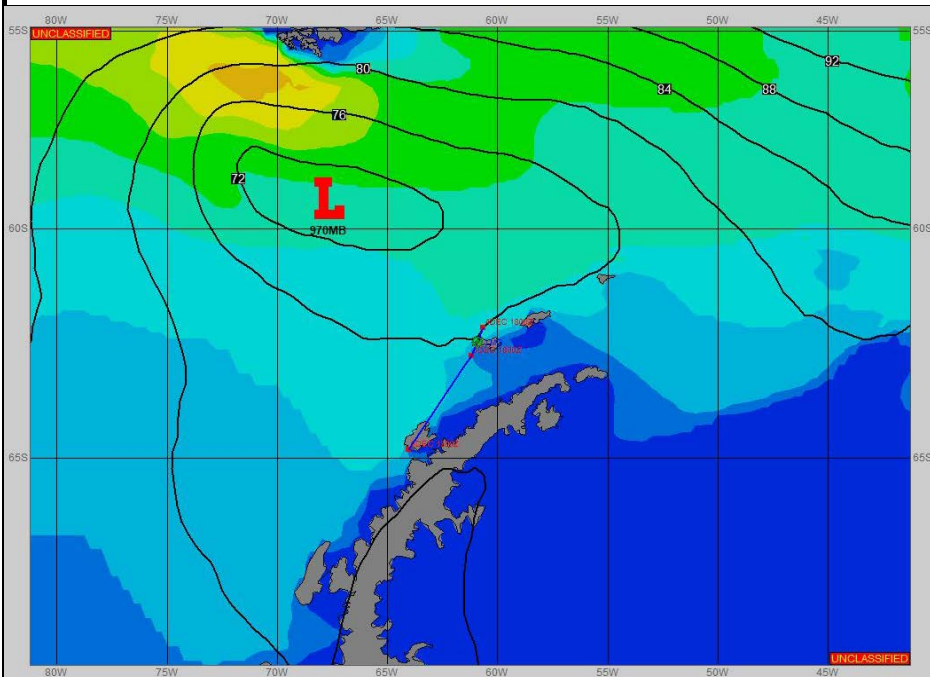



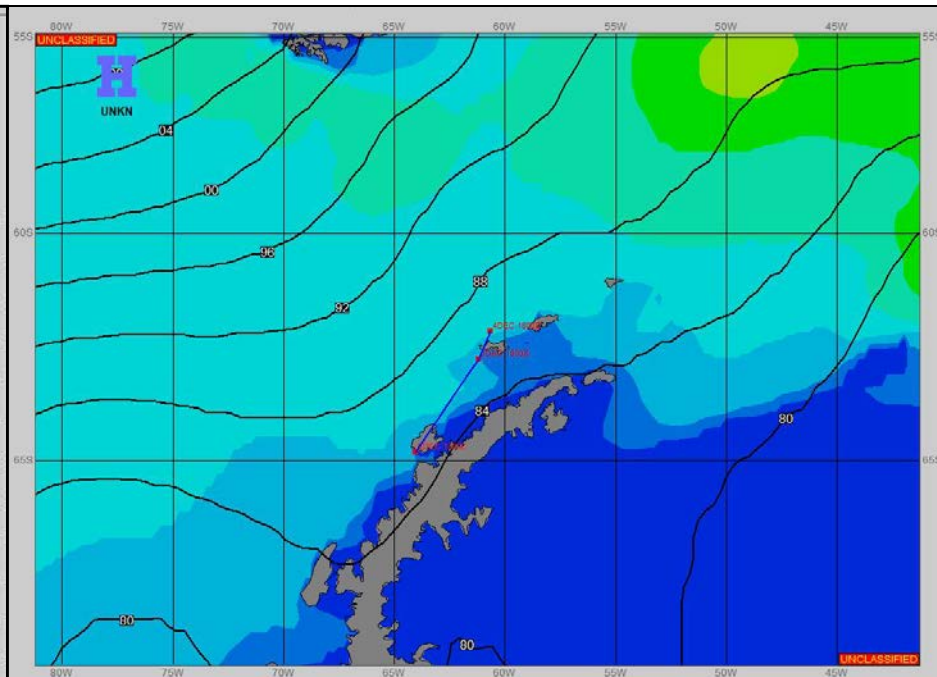
**SURFACE ANALYSIS 5-Dec-2022 06Z**



Seas (FT)



**SURFACE FORECAST 6-Dec-2022 18Z**



**METSIT 06Z 5-Dec** 970MB LOW NEAR 59S 068W WILL TAKE A SLIGHT SOUTHEAST TRACK ALONG 60S PASSING NORTH OF FORECAST SHIP POSITION. EXPECT GENERALLY MILD CONDITIONS FOR THE REMAINDER OF THE VOYAGE UNDER A WEAK PRESSURE GRADIENT.

**FORECASTER NOTES**

| VALID TIME            | 5-Dec 12Z     | 5-Dec 18Z     | 6-Dec 00Z     | 6-Dec 06Z     | 6-Dec 12Z      | 6-Dec 18Z      | 7-Dec 00Z      | 7-Dec 06Z      |
|-----------------------|---------------|---------------|---------------|---------------|----------------|----------------|----------------|----------------|
| SKY CONDITION         | PARTLY CLOUDY | MOSTLY CLOUDY | PARTLY CLOUDY | PARTLY CLOUDY |                |                |                |                |
| WEATHER               | NONE          | NONE          | NONE          | NONE          | PALMER STATION | PALMER STATION | PALMER STATION | PALMER STATION |
| VISIBILITY (NM)       | UNRESTRICTED  | UNRESTRICTED  | UNRESTRICTED  | UNRESTRICTED  |                |                |                |                |
| SFC WINDS (DIR & KTS) | NW 10         | NE 5          | E 10-15       | E-SE 20-30    |                |                |                |                |
| SFC MAX/MIN (°C)      | 2/-2          |               |               |               |                |                |                |                |
| SST RANGE (°C)        | 1/0           |               |               |               |                |                |                |                |
| SEAS (DIR & FT)       | NW 3-5        | NW 3-5        | NW 3-5        | NW 1-3        |                |                |                |                |
| ICE ACCRETION         | NIL           | NIL           | NIL           | NIL           |                |                |                |                |