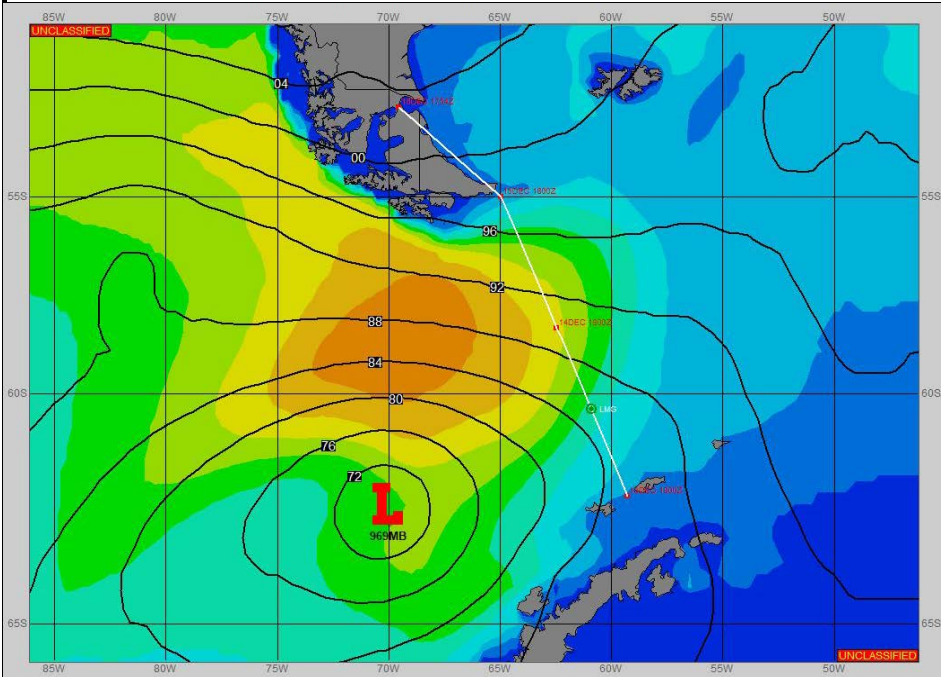



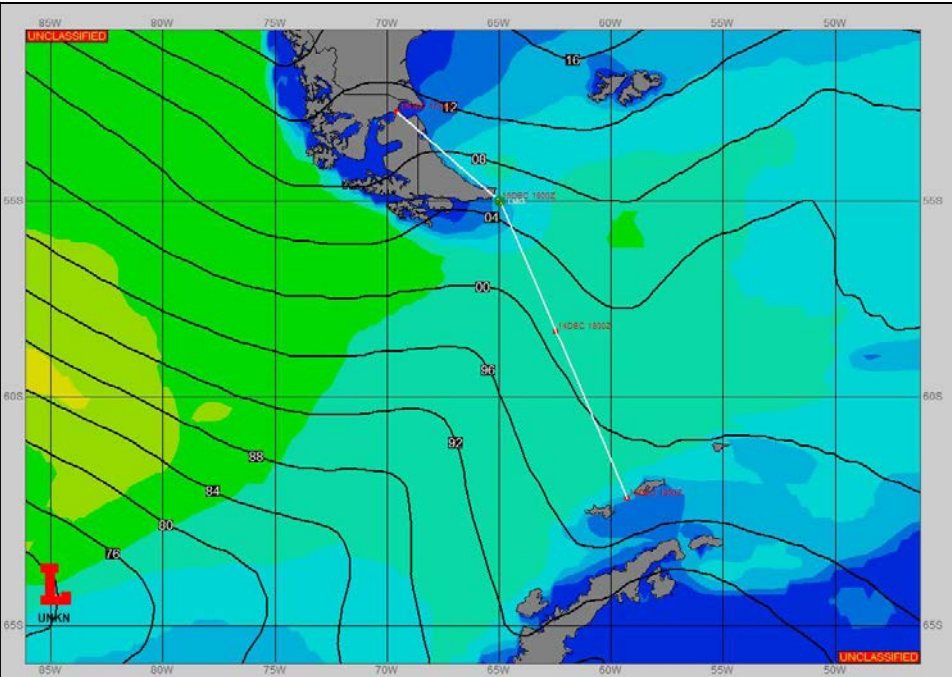
SURFACE ANALYSIS 14-Dec-2022 06Z



Seas (FT)



SURFACE FORECAST 15-Dec-2022 18Z



METSIT 06Z 14-Dec 969MB LOW NEAR 62.5S 070W INITIALLY TIGHTENS THE PRESSURE GRADIENT AND HEIGHTENS SEAS ACROSS DRAKE'S PASSAGE. GRADIENT WILL LOOSEN AS THE LOW DROPS SOUTH AND FILLS INTO THE EASTERN BELLINGSHAUSEN SEA. EXPECT GENERALLY GOOD VISIBILITY WITH BREEZY CONDITIONS AND FALLING SEAS THROUGH THE FORECAST PERIOD.

FORECASTER NOTES

VALID TIME	14-Dec 12Z	14-Dec 18Z	15-Dec 00Z	15-Dec 06Z	15-Dec 12Z	15-Dec 18Z	16-Dec 00Z	16-Dec 06Z
SKY CONDITION	CLOUDY	MOSTLY CLOUDY	CLOUDY	CLOUDY	MOSTLY CLOUDY	MOSTLY CLOUDY	PARTLY CLOUDY	CLOUDY
WEATHER	FOG	FOG	FOG	FOG	FOG	FOG	NONE	RAIN & FOG
VISIBILITY (NM)	4 - 6	4 - 6	4 - 6	4 - 6	4 - 6	4 - 6	UNRESTRICTED	1 - 3
SFC WINDS (DIR & KTS)	NW 20-25	NW 20-25	NW 20-30	W 20-25 GUST 35	NW 10-15	NW 25-30	W 10-15	W 25-30 GUST 35
SFC MAX/MIN (°C)	5/2				10/5			
SST RANGE (°C)	6/2				8/5			
SEAS (DIR & FT)	WNW 12-16	W 11-15	W 10-13	SW 9-12	SW 8-10	W 5-7	NW 4-6	NW 4-6
ICE ACCRETION	NIL	NIL	NIL	NIL	NIL	NIL	NIL	NIL