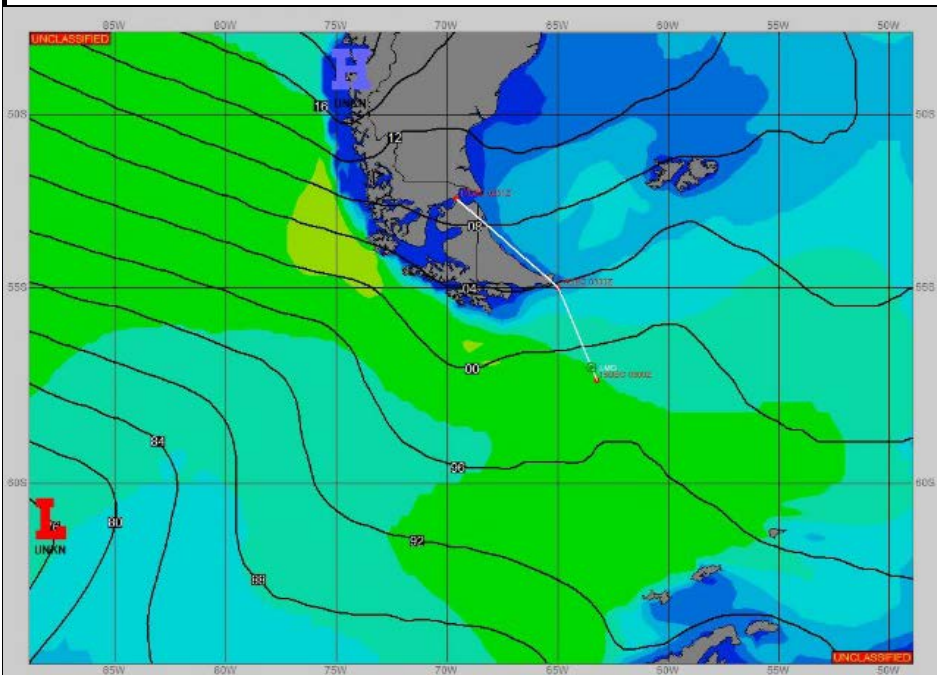



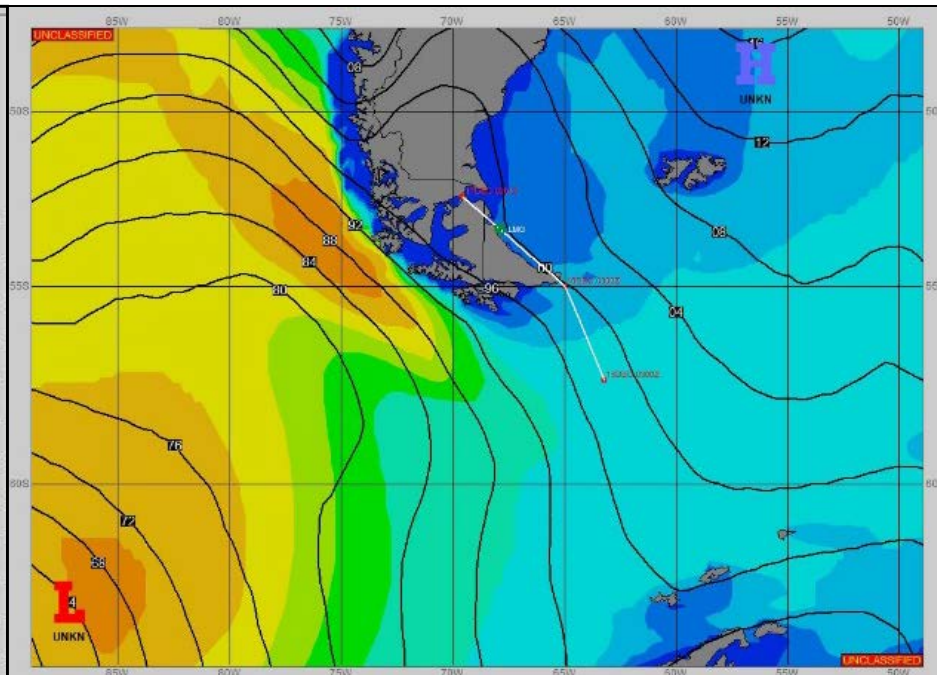
SURFACE ANALYSIS 15-Dec-2022 06Z



Seas (FT)



SURFACE FORECAST 16-Dec-2022 18Z



METSIT 06Z 15-Dec AN ELONGATED FRONTAL BOUNDARY OFF LOW PRESSURE ENTERING THE BELLINGSHAUSEN SEA WILL LIKELY BRING REDUCED VISIBILITY IN RAIN AND FOG ACROSS THE 15/1800Z TIME PERIOD. PRESSURE GRADIENT BETWEEN THE SOUTH ATLANTIC HIGH PRESSURE AND BROAD LOW PRESSURE INTO THE BELLINGSHAUSEN SEA WILL KEEP WINDS +/- 20 KNOTS OVER THE FORECAST PERIOD. POTENTIAL FOR SOME LEE-SIDE FOG AND STRATUS AS THE SHIP MOVES NORTH ALONG THE COAST.

FORECASTER NOTES

VALID TIME	15-Dec 12Z	15-Dec 18Z	16-Dec 00Z	16-Dec 06Z	16-Dec 12Z	16-Dec 18Z	17-Dec 00Z	17-Dec 06Z
SKY CONDITION	CLOUDY	CLOUDY	CLOUDY	PARTLY CLOUDY	CLOUDY	CLOUDY	CLOUDY	
WEATHER	NONE	RAIN & FOG	NONE	NONE	FOG	FOG	NONE	STRAITS
VISIBILITY (NM)	UNRESTRICTED	1 - 3	UNRESTRICTED	UNRESTRICTED	3 - 5	2 - 4	UNRESTRICTED	
SFC WINDS (DIR & KTS)	W 15-20	WNW 15-20	SW 20-25	WNW 20-25	WNW 20-25	NNE 15-25	NNE 15-20	
SFC MAX/MIN (°C)	9/5			12/9				
SST RANGE (°C)	8/5			9/8				
SEAS (DIR & FT)	SW 7-10	SW 5-7	SW 5-7	NW 3-5	NW 2-4	N 1-3	NE 1-3	
ICE ACCRETION	NIL	NIL	NIL	NIL	NIL	NIL	NIL	