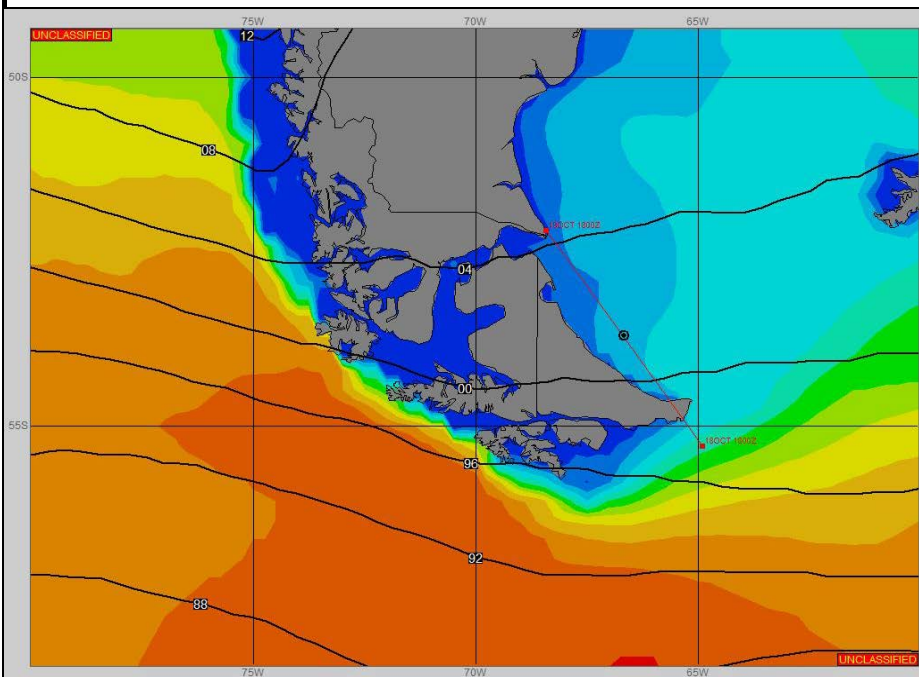



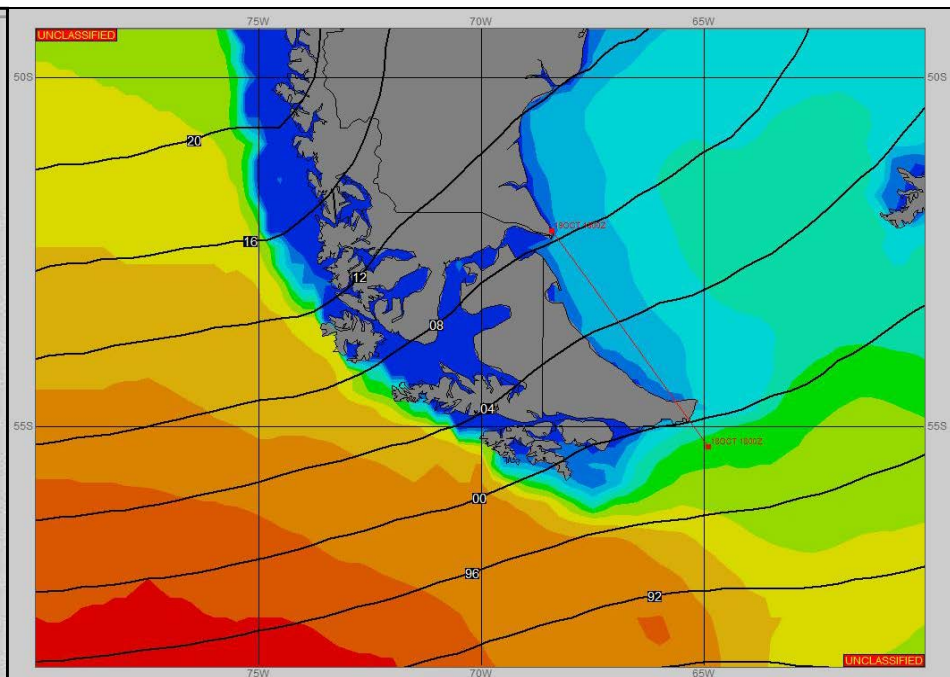
**SURFACE ANALYSIS 19-Oct-2022 06Z**



Seas (FT)



**SURFACE FORECAST 20-Oct-2022 18Z**



**METSIT 06Z 19-Oct** STIFF WESTERLY FLOW SHOULD FOLLOW THE SHIP ALONG THE ARGENTINE COAST AND THROUGH THE STRAITS OF MAGELLAN. EXPECT SLIGHTLY REDUCED VISIBILITY FROM APPROXIMATELY 19/2100Z THROUGH 20/0300Z AFTER ENTERING THE STRAITS.

**FORECASTER NOTES** THIS WILL BE THE FINAL FORECAST FOR THIS VOYAGE. HOPE EVERYONE'S STOMACHS HAVE RIGHTED THEMSELVES, AND LOOK FORWARD TO SUPPORTING FUTURE TRIPS.

VALID TIME	19-Oct 12Z	19-Oct 18Z	20-Oct 00Z	20-Oct 06Z	20-Oct 12Z	20-Oct 18Z	21-Oct 00Z	21-Oct 06Z
SKY CONDITION	MOSTLY CLOUDY	MOSTLY CLOUDY						
WEATHER	NONE	RAIN						
VISIBILITY (NM)	UNRESTRICTED	4 - 6						
SFC WINDS (DIR & KTS)	NW 25-30 GUST 40	NW 15-20						
SFC MAX/MIN (°C)	8/6							
SST RANGE (°C)	7/6							
SEAS (DIR & FT)	NW 5-7	NW 1-3						
ICE ACCRETION	NIL	NIL						