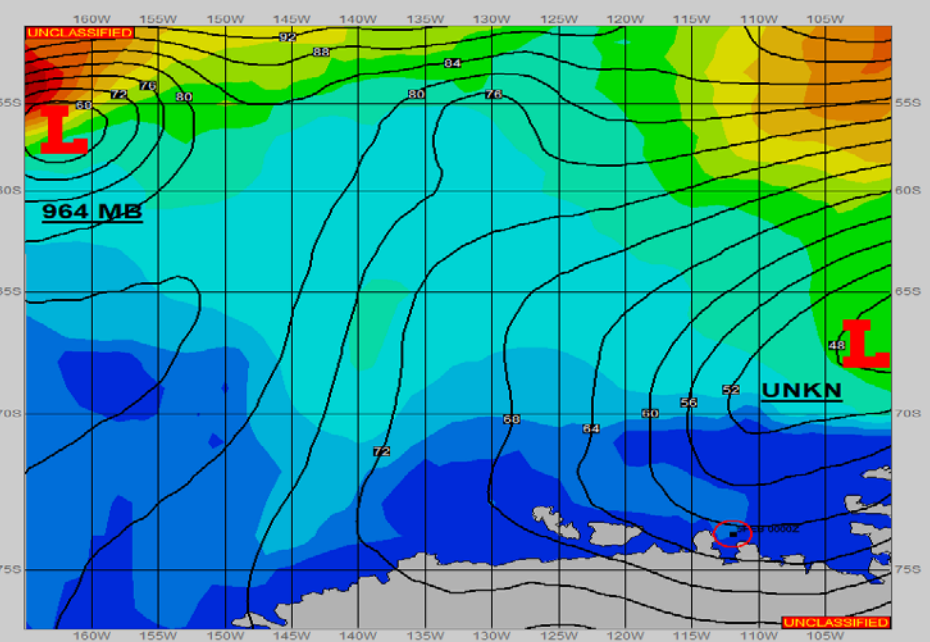

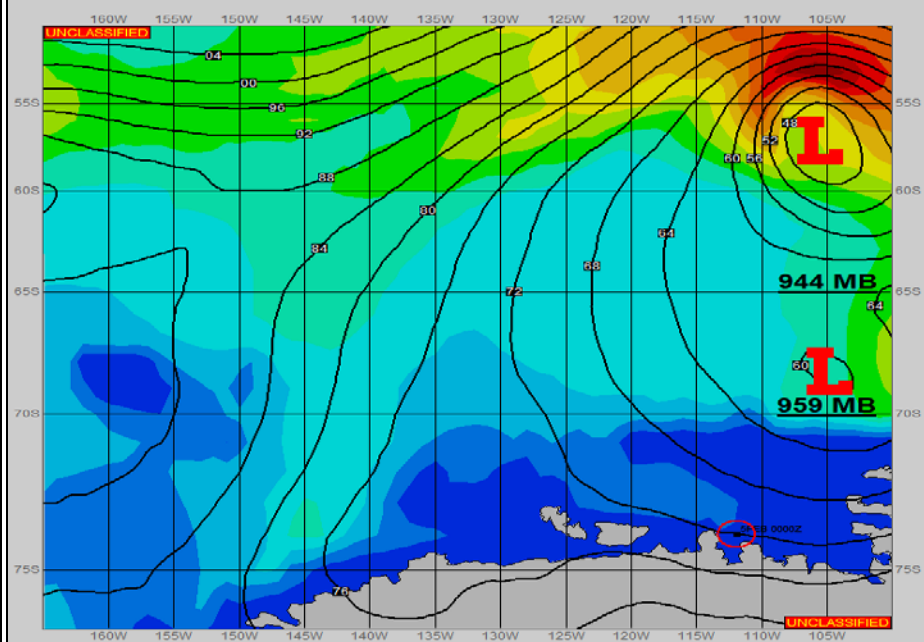


SURFACE ANALYSIS 6-Feb-2022 06Z

Seas (FT)

SURFACE FORECAST 7-Feb-2022 18Z



METSIT 06Z 6-Feb 959MB LOW NEAR 68S 105W BECOMES ABSORBED EARLY IN PERIOD BY THE LARGER AND DEEPER 944MB LOW FURTHER TO THE NORTH. SKIES REMAIN CLOUDY AS THE PARENT LOW TO THE NORTH SLOWLY REORIENTS AND DROPS SOUTHEASTWARD AND THEN SOUTH-SOUTHWESTWARD TOWARDS YOUR OPAREA. BY 07/06Z, A DECENT-SIZED BAND OF SNOW WILL HAVE WORKED IN OVER YOUR AREA, REDUCING VISIBILITY AS IT MOVES WESTWARD OUT AHEAD OF THE LOW. WINDS WILL REMAIN A BIT BREEZY OVER THE AREA AS THE GRADIENT REMAINS TIGHTENED THROUGHOUT THE PERIOD.

FORECASTER NOTES

VALID TIME	6-Feb 12Z	6-Feb 18Z	7-Feb 00Z	7-Feb 06Z	7-Feb 12Z	7-Feb 18Z	8-Feb 00Z	8-Feb 06Z
SKY CONDITION	CLOUDY	CLOUDY	CLOUDY	CLOUDY	CLOUDY	CLOUDY	CLOUDY	CLOUDY
WEATHER	NONE	NONE	NONE	SNOW	SNOW	SNOW	SNOW	SNOW
VISIBILITY (NM)	UNRESTRICTED	UNRESTRICTED	UNRESTRICTED	3 - 5	1 - 3	1 - 3	2 - 4	3 - 5
SFC WINDS (DIR & KTS)	SE 10-18	SE 15-20	SE 15-20	SE-S 15-25	SE 15-25	SE 15-25	SE 20-28	SE 20-28
SFC MAX/MIN (°C)	-2 / -4				0 / -3			
SST RANGE (°C)	-1.0 / -1.8				-1.0 / -1.6			
SEAS (DIR & FT)	SE 1-2	SE 1-2	SE 1-2	E-SE 1-2	SE 1-2	SE 1-2	E-SE 0-1	NE 1-2
ICE ACCRETION	LIGHT	LIGHT	LIGHT	LIGHT	LIGHT	LIGHT	LIGHT	LIGHT