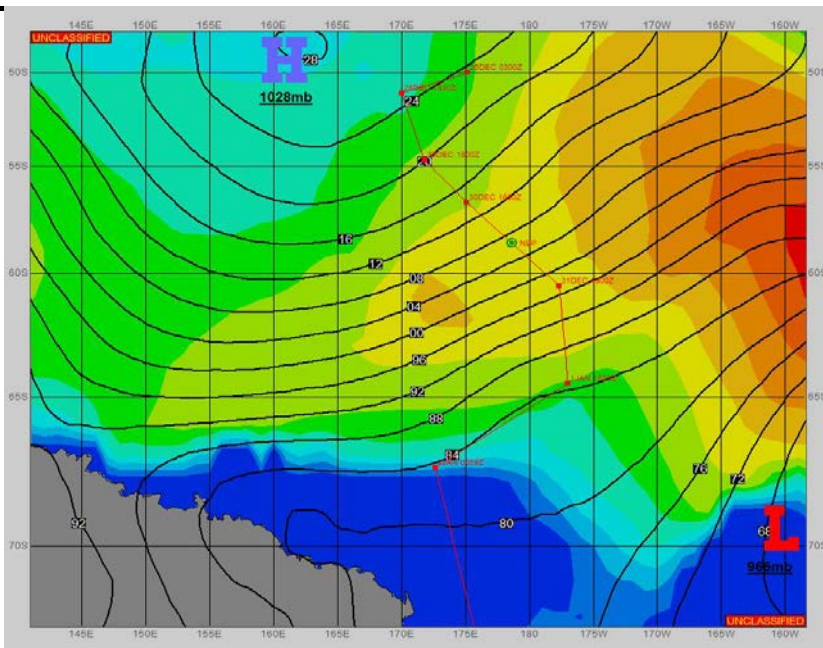
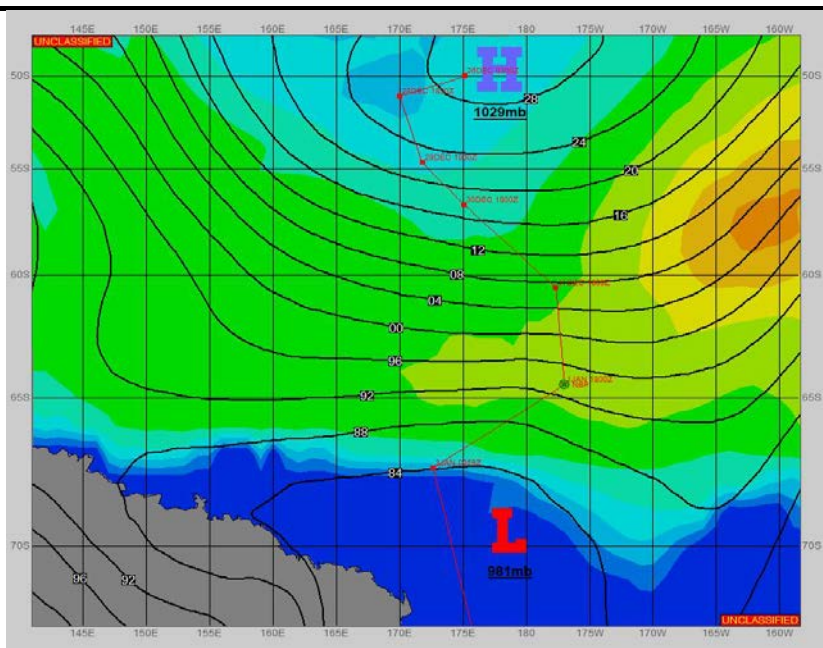



SURFACE ANALYSIS 31-Dec-2022 06Z

SURFACE FORECAST 1-Jan-2023 18Z



Seas (FT)



METSIT 06Z 31-Dec A STRONG HIGH PRESSURE RIDGE IS FIRMLY IN PLACE, BUT SO IS THE PRESSURE GRADIENT BETWEEN THE HIGH AND THE LOW CENTERS. CLOUDS, RAIN, FOG, AND WIND CONTINUE TO DEFINE THE FORECAST. AS YOU TRAVEL FURTHER SOUTH, THE WINDS WILL SLOWLY LET UP A BIT MORE TOWARDS THE END OF THE FORECAST PERIOD. WITH AIR TEMPERATURES REFLECTING THE SEA SURFACE TEMPERATURES, FOG WILL REMAIN FAIRLY THICK AT TIMES. ALL THAT BEING SAID, THE WORST OF THE WEATHER SHOULD BE BEHIND YOU AT THIS POINT, WHICH IS A GREAT WAY TO START 2023. HAPPY NEW YEAR!!

FORECASTER NOTES

| VALID TIME | 31-Dec 12Z | 31-Dec 18Z | 1-Jan 00Z | 1-Jan 06Z | 1-Jan 12Z | 1-Jan 18Z | 2-Jan 00Z | 2-Jan 06Z |
|-----------------------|--------------------|--------------------|--------------------|--------------------|--------------------|---------------------|--------------------|--------------------|
| SKY CONDITION | PARTLY CLOUDY | PARTLY CLOUDY | PARTLY CLOUDY | PARTLY CLOUDY | MOSTLY CLOUDY | CLOUDY | MOSTLY CLOUDY | MOSTLY CLOUDY |
| WEATHER | RAIN & FOG | RAIN & FOG | RAIN & FOG | RAIN & FOG | RAIN & FOG | RAIN & FOG | RAIN & FOG | RAIN & FOG |
| VISIBILITY (NM) | 1/2 - 1 | 1/2 - 1 | 2 - 4 | 1/2 - 1 | <1/2 | <1/2 | <1/2 | 1/2 - 1 |
| SFC WINDS (DIR & KTS) | W 25-30 GUST 40 | W 25-30 GUST 40 | W 25-30 GUST 45 | W 25-30 GUST 40 | W 20-25 GUST 40 | NW 20-25 GUST 35 | W 20-25 GUST 35 | W 20-25 GUST 35 |
| SFC MAX/MIN (°C) | 4 / 1 | | | | 1 / -1 | | | |
| SST RANGE (°C) | 4 / 1 | | | | 1 / -1 | | | |
| SEAS (DIR & FT) | E 14-16 | E 14-16 | E 15-17 | E 15-17 | E 13-15 | E 12-13 | E 11-13 | E 10-12 |
| ICE ACCRETION | NIL | NIL | NIL | NIL | NIL | NIL | NIL | NIL |