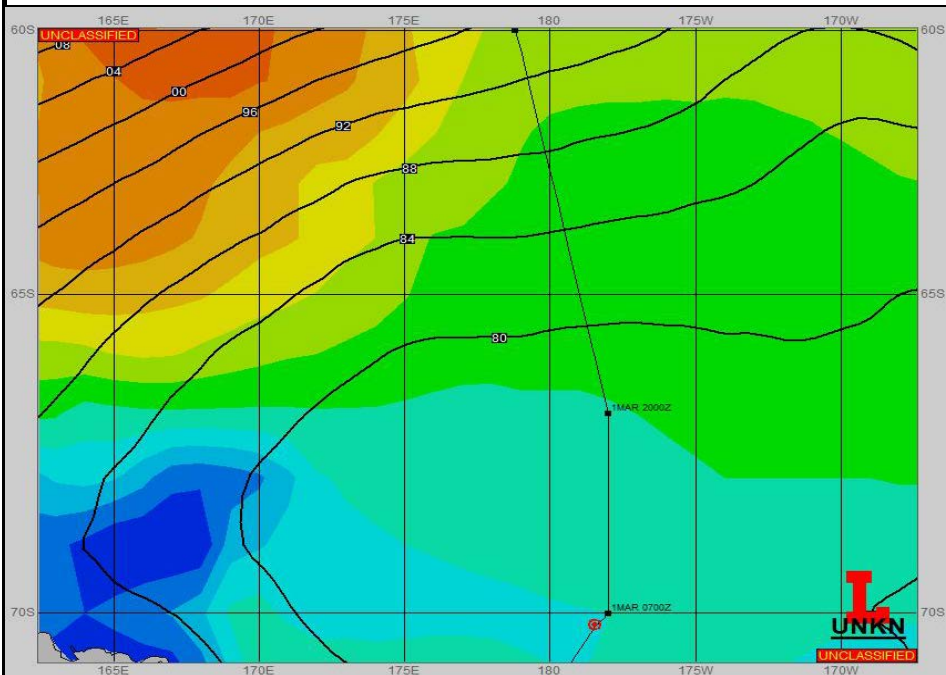



Ref A: MOVREP 26 FEB 2022

Ref B:

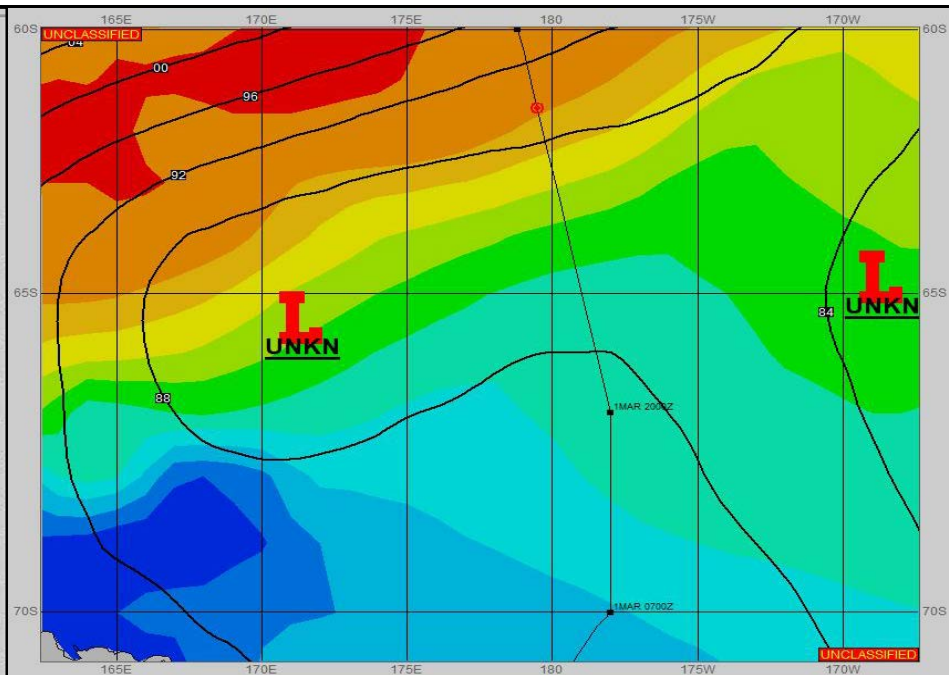
SURFACE ANALYSIS 1-Mar-2022 06Z



Seas (FT)



SURFACE FORECAST 2-Mar-2022 18Z



METSIT 06Z 1-Mar SHIP TRACK CROSSES WEST-EAST TROUGH LOCATED ROUGHLY 70S THROUGH 65S. TROUGH MOVES/FILLS EAST AND TRANSIENT RIDGE OF HIGH PRESSURE BUILDS INTO SHIP COURSE FROM 01/2100Z. CONDITIONS BEGIN TO DETERIORATE FROM 02/1200Z AS SHIP APPROACHES TIGHT PRESSURE GRADIENT BETWEEN HIGH PRESSURE CENTERED OVER NEW ZEALAND AND LOW PRESSURE TO THE SOUTHEAST. WIND SPEEDS START GUSTING FROM THE SOUTHWEST TO 40 KNOTS AND ABOVE BY 02/1800Z, AND GUSTING TO NEAR 55 KNOTS BY 03/0600Z. EXPECT RISING SEAS THROUGH THE END OF THE FORECAST PERIOD.

FORECASTER NOTES

VALID TIME	1-Mar 12Z	1-Mar 18Z	2-Mar 00Z	2-Mar 06Z	2-Mar 12Z	2-Mar 18Z	3-Mar 00Z	3-Mar 06Z
SKY CONDITION	CLOUDY	CLOUDY	CLOUDY	CLOUDY	CLOUDY	CLOUDY	CLOUDY	CLOUDY
WEATHER	SNOW & FOG	SNOW & FOG	NONE	NONE	MIXED & FOG	RAIN & FOG	RAIN & FOG	RAIN & FOG
VISIBILITY (NM)	4 - 6	4 - 6	UNRESTRICTED	UNRESTRICTED	3 - 5	3 - 5	3 - 5	3 - 5
SFC WINDS (DIR & KTS)	SE 10	SW 10-15	SW 15-20	SW 10	SW 10-15	SW 25-30 GUST 40	SW 30-35 GUST 45	SW 35-40 GUST 55
SFC MAX/MIN (°C)	0/-2				5/1			
SST RANGE (°C)	1/0				5/1			
SEAS (DIR & FT)	W 6-8	W 6-8	W 8-11	W 11-14	W 10-13	W 14-18	SW 16-20	SW 25-30
ICE ACCRETION	LIGHT	LIGHT	NIL	NIL	NIL	NIL	NIL	NIL