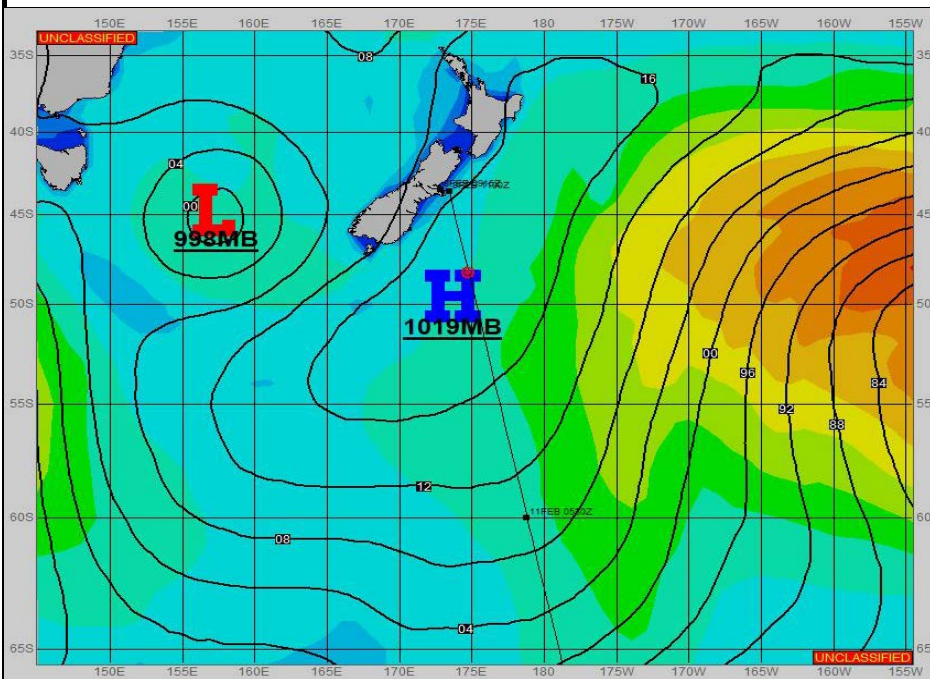



Ref A: MOVREP 8 FEB 2022

Ref B:

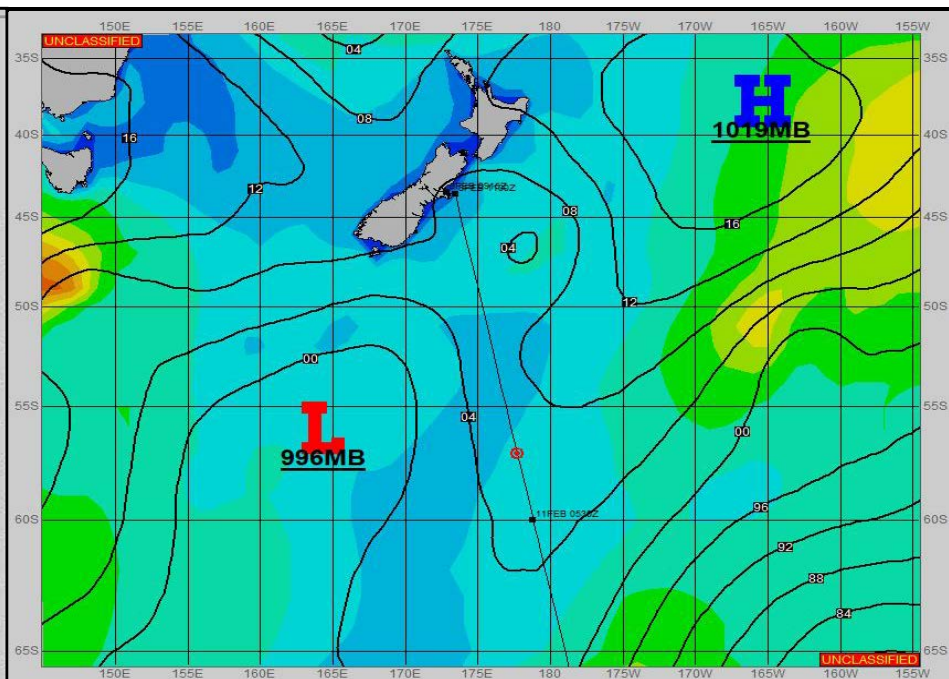
SURFACE ANALYSIS 9-Feb-2022 06Z



Seas (FT)



SURFACE FORECAST 10-Feb-2022 18Z



METSIT 06Z 9-Feb 1019MB HIGH NEAR 49S 174E WITH RIDGE AXIS EXTENDING NORTHEAST TO SOUTHWEST. 998MB LOW NEAR 45S 157E. HIGH PRESSURE CENTER MOVES NORTHEAST WITH RIDGE AXIS EXTENDING TO SOUTHWEST OVER SHIP TRACK BY 10/1800Z. 998MB LOW DROPS SOUTH-SOUTHEAST TO NEAR 56S 164E AND DEEPENS TO 996MB OPEN LOW. NO SIGNIFICANT WEATHER NOTED FOR THIS FORECAST PERIOD OTHER THAN CLOUDY SKIES

FORECASTER NOTES

| VALID TIME | 9-Feb 12Z | 9-Feb 18Z | 10-Feb 00Z | 10-Feb 06Z | 10-Feb 12Z | 10-Feb 18Z | 11-Feb 00Z | 11-Feb 06Z |
|-----------------------|--------------|---------------|--------------|---------------|--------------|--------------|--------------|--------------|
| SKY CONDITION | CLOUDY | MOSTLY CLOUDY | CLOUDY | MOSTLY CLOUDY | CLOUDY | CLOUDY | CLOUDY | CLOUDY |
| WEATHER | NONE | NONE | NONE | NONE | NONE | NONE | NONE | NONE |
| VISIBILITY (NM) | UNRESTRICTED | UNRESTRICTED | UNRESTRICTED | UNRESTRICTED | UNRESTRICTED | UNRESTRICTED | UNRESTRICTED | UNRESTRICTED |
| SFC WINDS (DIR & KTS) | E 5-10 | NE 5-10 | NW 10-15 | NW 10-15 | NW 5-10 | NW 5-10 | N 5-10 | NE 5-10 |
| SFC MAX/MIN (°C) | 10/7 | | | | 8/4 | | | |
| SST RANGE (°C) | 11/8 | | | | 8/4 | | | |
| SEAS (DIR & FT) | SW 7-10 | SW 6-9 | SW 6-9 | SW 6-9 | SW 6-9 | SW 6-9 | SW 6-9 | SW 6-9 |
| ICE ACCRETION | NIL | NIL | NIL | NIL | NIL | NIL | NIL | NIL |