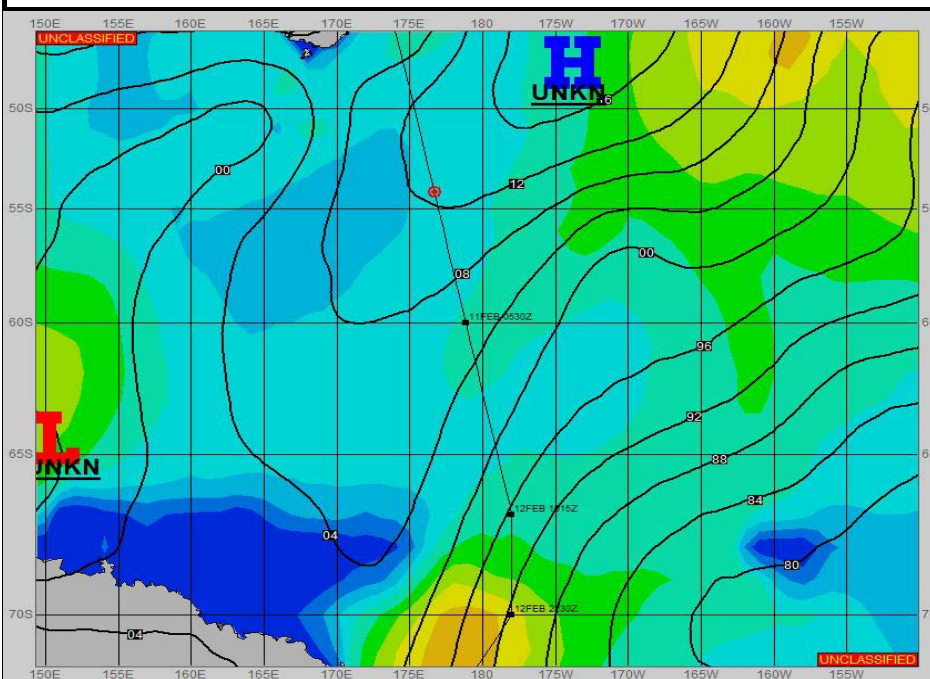



Ref A: MOVREP 8 FEB 2022

Ref B:

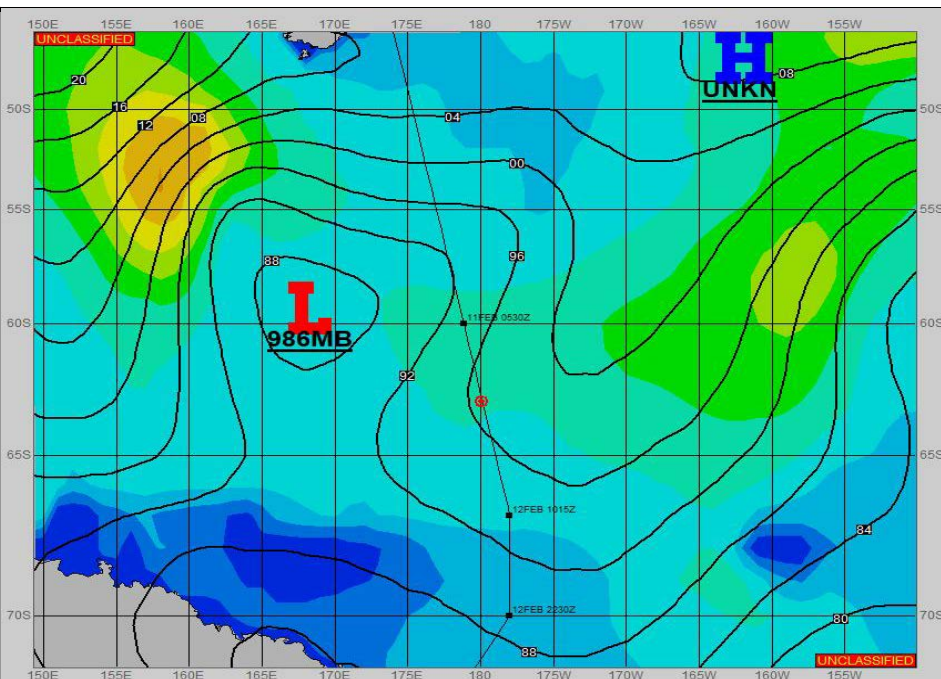
**SURFACE ANALYSIS 10-Feb-2022 06Z**



Seas (FT)



**SURFACE FORECAST 11-Feb-2022 18Z**



**METSIT 06Z 10-Feb** SHIP TRACK FOLLOWS A SOUTHWEST-NORTHEAST RIDGE AXIS AS IT MOVES EAST KEEPING THE SHIP IN RELATIVELY MILD CONDITIONS. LOW PRESSURE FORMS THEN DEEPENS TO 986MB NEAR 60S 168W BY 11/1800Z AND WILL MOVE EAST ALONG 60S.

**FORECASTER NOTES**

VALID TIME	10-Feb 12Z	10-Feb 18Z	11-Feb 00Z	11-Feb 06Z	11-Feb 12Z	11-Feb 18Z	12-Feb 00Z	12-Feb 06Z
SKY CONDITION	CLOUDY	CLOUDY	CLOUDY	CLOUDY	CLOUDY	CLOUDY	CLOUDY	CLOUDY
WEATHER	NONE	NONE	NONE	NONE	NONE	NONE	NONE	FOG
VISIBILITY (NM)	UNRESTRICTED	UNRESTRICTED	UNRESTRICTED	UNRESTRICTED	UNRESTRICTED	UNRESTRICTED	UNRESTRICTED	2 - 4
SFC WINDS (DIR & KTS)	W 5-10	W 5	N 5	NE 5-10	NE 10-15	NE 10-15	NW 10-15	NW 10-15
SFC MAX/MIN (°C)	8/3				3/1			
SST RANGE (°C)	7/4				3/1			
SEAS (DIR & FT)	SW 5-8	WSW 5-8	W 5-8	WSW 5-8	S 7-10	W 6-9	W 6-9	W 6-9
ICE ACCRETION	NIL	NIL	NIL	NIL	NIL	NIL	NIL	NIL