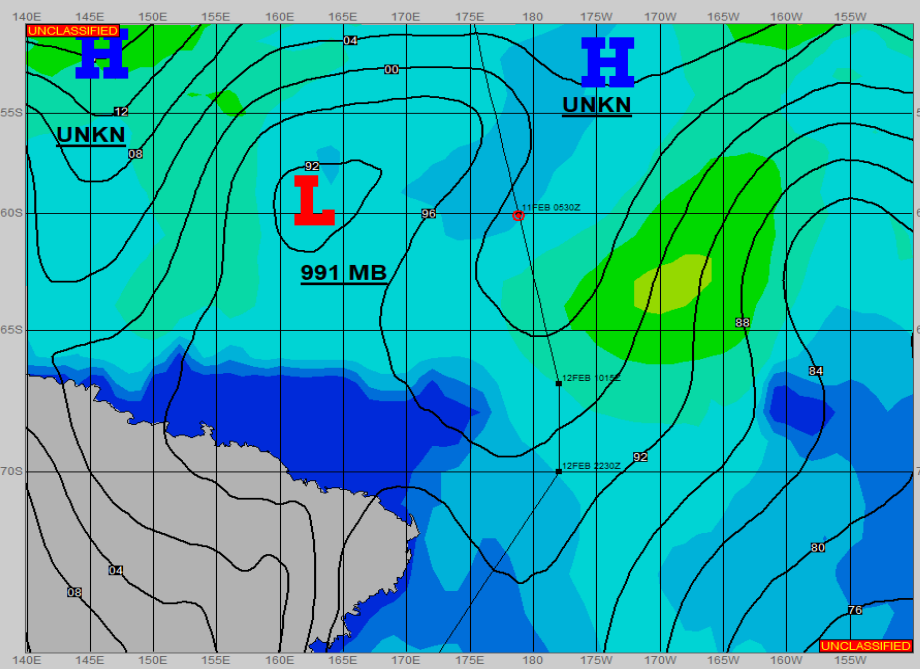



Ref A: MOVREP 8 FEB 2022

Ref B:

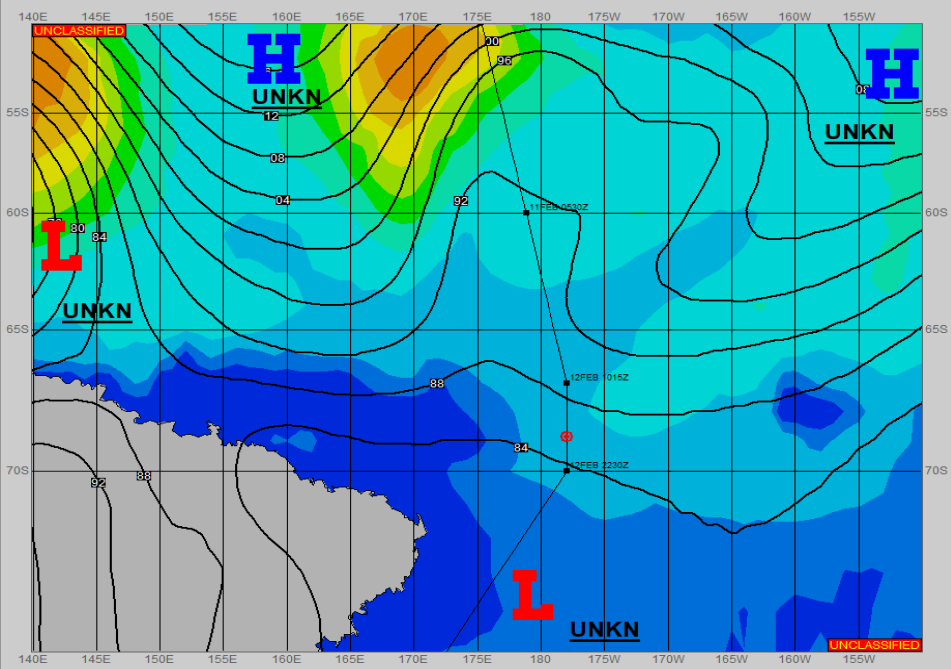
SURFACE ANALYSIS 11-Feb-2022 06Z



Seas (FT)



SURFACE FORECAST 12-Feb-2022 18Z



METSIT 06Z 11-Feb SHIP TRACK CONTINUES TO FOLLOW ON THE BACKSIDE OF A SOUTHWEST-NORTHEAST RIDGE AXIS AS IT MOVES EAST KEEPING THE SHIP IN RELATIVELY MILD CONDITIONS EARLY ON. WEAK TROUGHING MOVES IN OVER YOUR ROUTE BY 12/00Z BRINGING A BIT OF LIGHT RAIN/FOG, BUT THAT QUICKLY MOVES THROUGH AND THE RIDGE ONCE AGAIN TAKES OVER, KEEPING THINGS QUIET THE REST OF THIS FORECAST PERIOD.

FORECASTER NOTES TO ASSIST WITH SHIP TRACKING AND ENSURE THE MOST ACCURATE FORECAST POSSIBLE, PLEASE PROVIDE UPDATED SITREPS / POSREPS TO WEATHER.CHS@USAP.GOV

VALID TIME	11-Feb 12Z	11-Feb 18Z	12-Feb 00Z	12-Feb 06Z	12-Feb 12Z	12-Feb 18Z	13-Feb 00Z	13-Feb 06Z
SKY CONDITION	CLOUDY	CLOUDY	CLOUDY	CLOUDY	CLOUDY	CLOUDY	CLOUDY	CLOUDY
WEATHER	NONE	NONE	RAIN & FOG	RAIN & FOG	RAIN/FOG VCNTY	NONE	NONE	NONE
VISIBILITY (NM)	UNRESTRICTED	UNRESTRICTED	3 - 5	3 - 5	UNRESTRICTED	UNRESTRICTED	UNRESTRICTED	UNRESTRICTED
SFC WINDS (DIR & KTS)	N 12-18	NW-N 12-18	NW 12-18	W-NW 12-18	NW 12-18	W-NW 10-16	W 12-18	W 10-16
SFC MAX/MIN (°C)	3 / 1			1 / -2				
SST RANGE (°C)	3 / 1			1 / 0				
SEAS (DIR & FT)	SSW 7-9	W 6-8	W 6-8	WNW 5-7	WNW 5-7	WNW 4-6	NW 3-5	N THEN SE 2-4
ICE ACCRETION	NIL	NIL	NIL	NIL	NIL	NIL	NIL	NIL