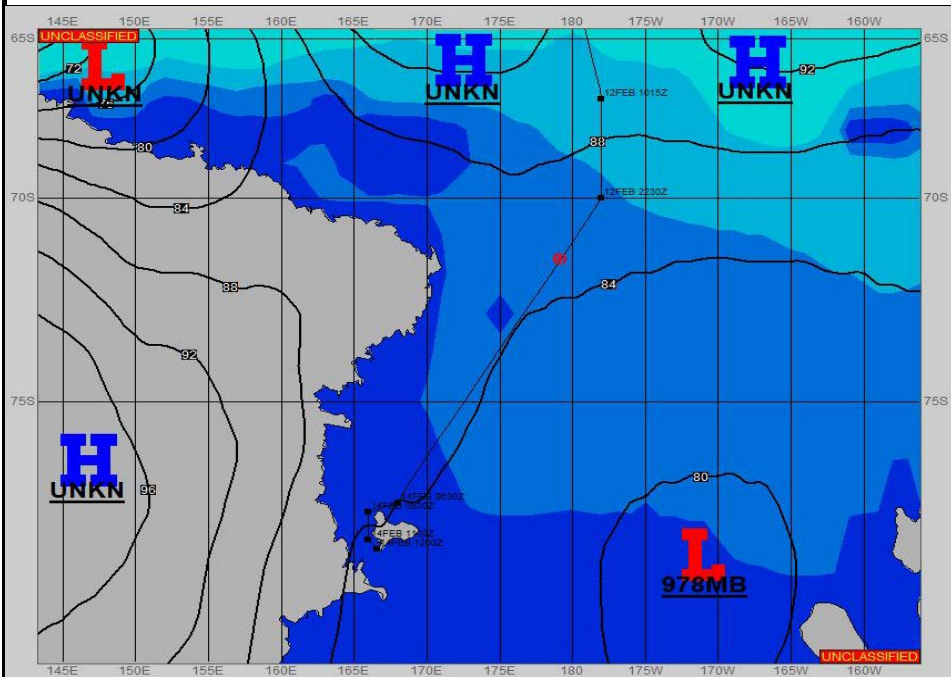



Ref A: MOVREP 8 FEB 2022

Ref B:

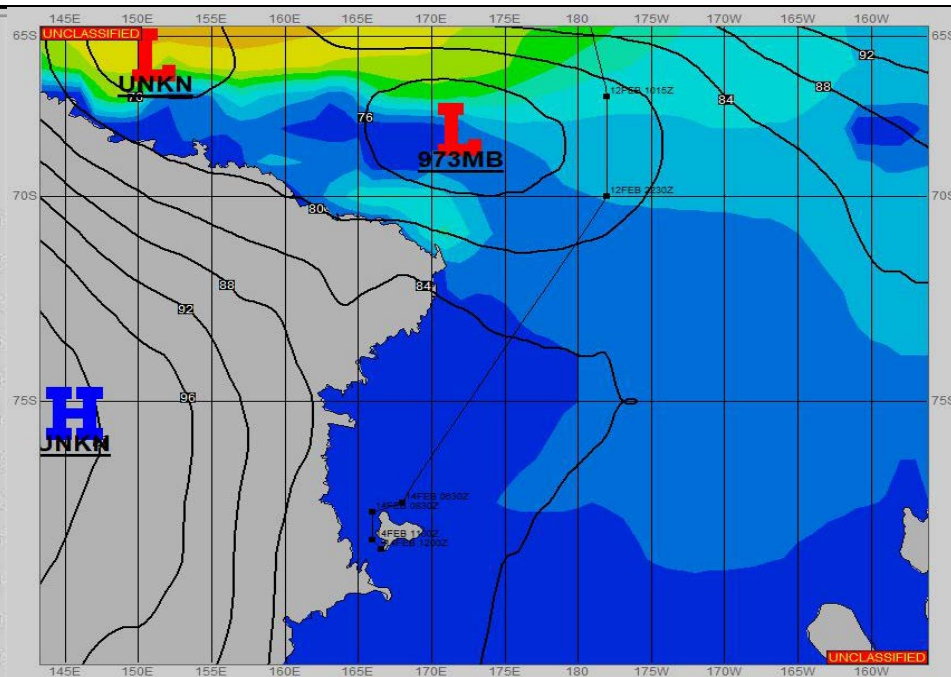
SURFACE ANALYSIS 13-Feb-2022 06Z



Seas (FT)



SURFACE FORECAST 14-Feb-2022 18Z



METSIT 06Z 13-Feb WESTERN ROSS SEA WILL BE IN A COL AREA WITH A WEAK RIDGE OF HIGH PRESSURE EXTENDING FROM THE SOUTHWEST TO NORTHEAST. THE AREA WILL ALSO BE UNDER THE INFLUENCE OF DRY OFF-CONTINENT/OFF-ICE SHELF FLOW FROM HIGH PRESSURE OVER THE EASTERN PLATEAU, AND LOW PRESSURE IN THE EASTERN ROSS SEA/ICE SHELF. EXPECT LIGHT WINDS WITH GENERALLY FAIR SKIES AND GOOD VISIBILITY.

FORECASTER NOTES TO ASSIST WITH SHIP TRACKING AND ENSURE THE MOST ACCURATE FORECAST POSSIBLE, PLEASE PROVIDE UPDATED SITREPS / POSREPS TO WEATHER.CHS@USAP.GOV

VALID TIME	13-Feb 12Z	13-Feb 18Z	14-Feb 00Z	14-Feb 06Z	14-Feb 12Z	14-Feb 18Z	15-Feb 00Z	15-Feb 06Z
SKY CONDITION	PARTLY CLOUDY	PARTLY CLOUDY	PARTLY CLOUDY	PARTLY CLOUDY				
WEATHER	NONE	NONE	NONE	NONE				
VISIBILITY (NM)	UNRESTRICTED	UNRESTRICTED	UNRESTRICTED	UNRESTRICTED				
SFC WINDS (DIR & KTS)	SW 10	SE 5	W 5	NE 5				
SFC MAX/MIN (°C)	0/-2							
SST RANGE (°C)	0/-0.5							
SEAS (DIR & FT)	SE 1-3	SE 1-3	ESE 1-3	ENE 1-3				
ICE ACCRETION	NIL	NIL	NIL	NIL				