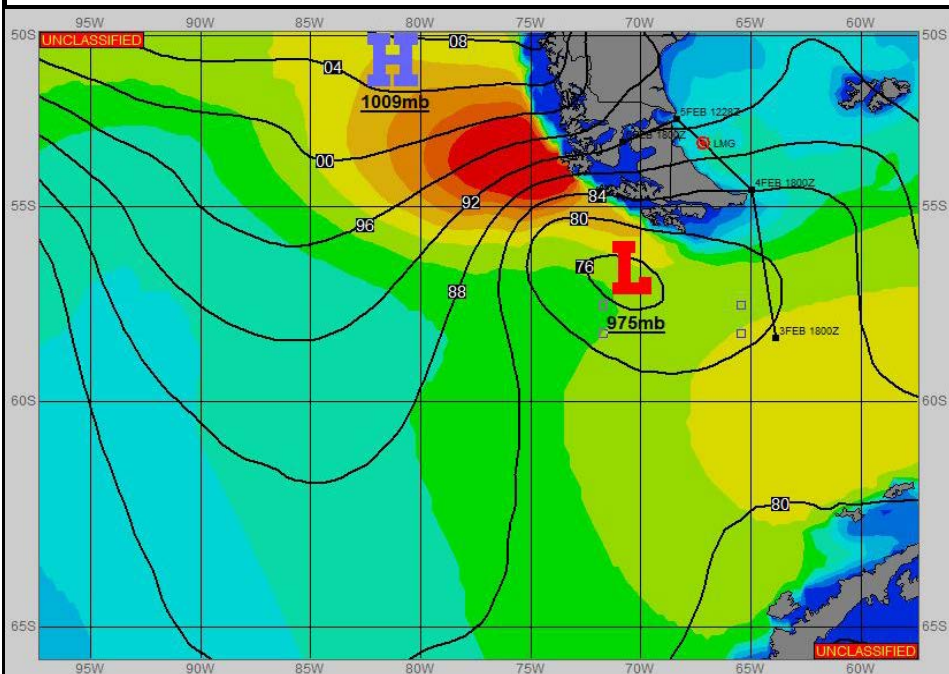



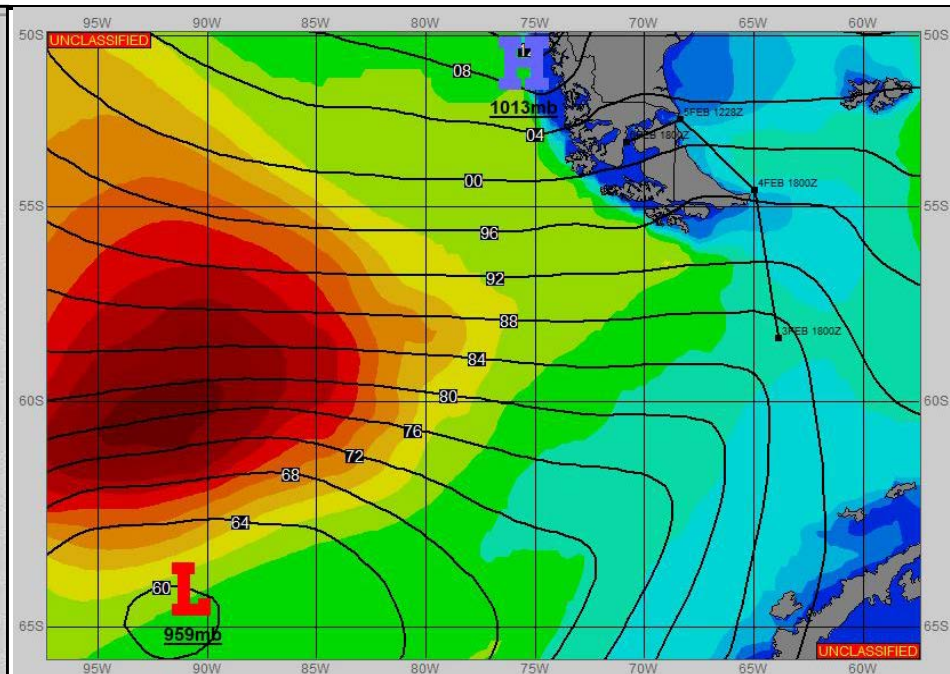
SURFACE ANALYSIS 5-Feb-2023 06Z



Seas (FT)



SURFACE FORECAST 6-Feb-2023 18Z



METSIT 06Z 5-Feb

THE STRONG LOW PRESSURE SYSTEM IS ADVANCING THROUGH THE DRAKE PASSAGE TODAY, AND THE STRONG WINDS WILL QUICKLY DROP OFF LATER TONIGHT. WHILE A DECENT BREEZE WILL REMAIN, THE WATERS IN THE STRAIGHTS WILL BE MOSTLY TAME. CLOUD COVER WILL PERSIST ALONG WITH PERIODS OF RAIN, AND THE WINDS WILL PICK UP AGAIN TOMORROW AHEAD OF THE NEXT STRONG LOW PRESSURE SYSTEM. BY THIS TIME, HOWEVER, WE EXPECT THAT YOU'LL BE IN PORT.

FORECASTER NOTES

THIS WILL BE THE LAST FORECAST FOR THIS LEG OF YOUR JOURNEY, UNLESS ADDITIONAL SUPPORT IS REQUESTED. IF YOU WOULD PREFER ONE MORE FORECAST TOMORROW, JUST LET US KNOW. OTHERWISE, WE WILL RE-COMMENCE THE SHIP FORECASTS UPON RECEIPT OF A MOVREP. ENJOY YOUR TIME IN PORT!

VALID TIME	5-Feb 12Z	5-Feb 18Z	6-Feb 00Z	6-Feb 06Z	6-Feb 12Z	6-Feb 18Z	7-Feb 00Z	7-Feb 06Z
SKY CONDITION	MOSTLY CLOUDY	MOSTLY CLOUDY	CLOUDY	MOSTLY CLOUDY	CLOUDY	IN PORT	IN PORT	IN PORT
WEATHER	NONE	NONE	NONE	RAIN	RAIN	IN PORT	IN PORT	IN PORT
VISIBILITY (NM)	UNRESTRICTED	UNRESTRICTED	UNRESTRICTED	1/2 - 1	1/2 - 1	IN PORT	IN PORT	IN PORT
SFC WINDS (DIR & KTS)	W 40-50 GUST 75	W 30-40 GUST 50	W 10-20	W 10-20 GUST 25	W 20-25 GUST 35	IN PORT	IN PORT	IN PORT
SFC MAX/MIN (°C)	11/8				12/10			
SST RANGE (°C)	12/10				12/10			
SEAS (DIR & FT)	W 9-12	W 3-5	W 0-2	W 0-2	W 0-2			
ICE ACCRETION	NIL	NIL	NIL	NIL	NIL			