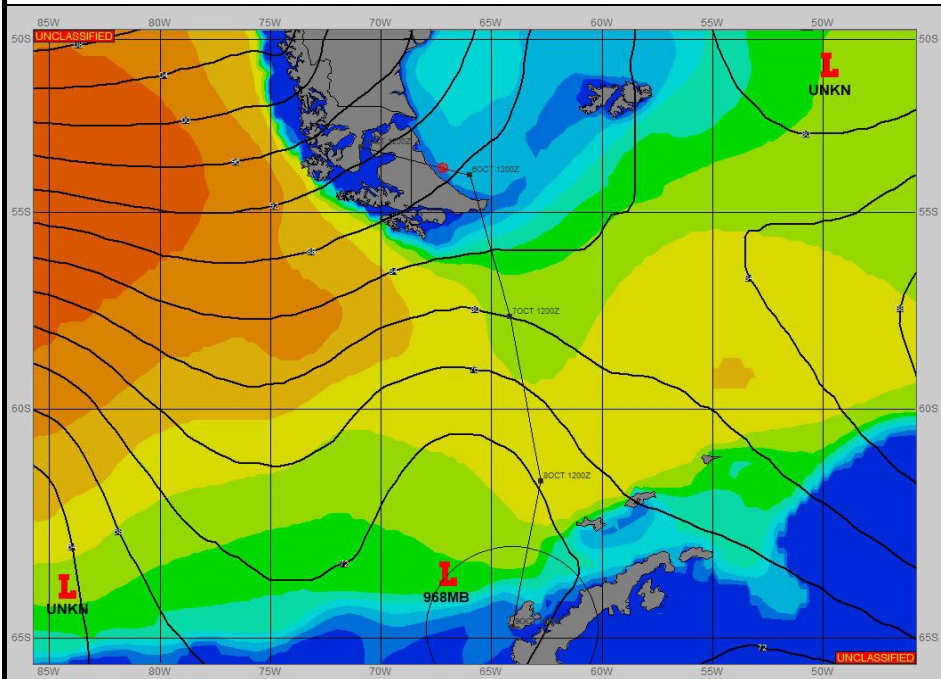



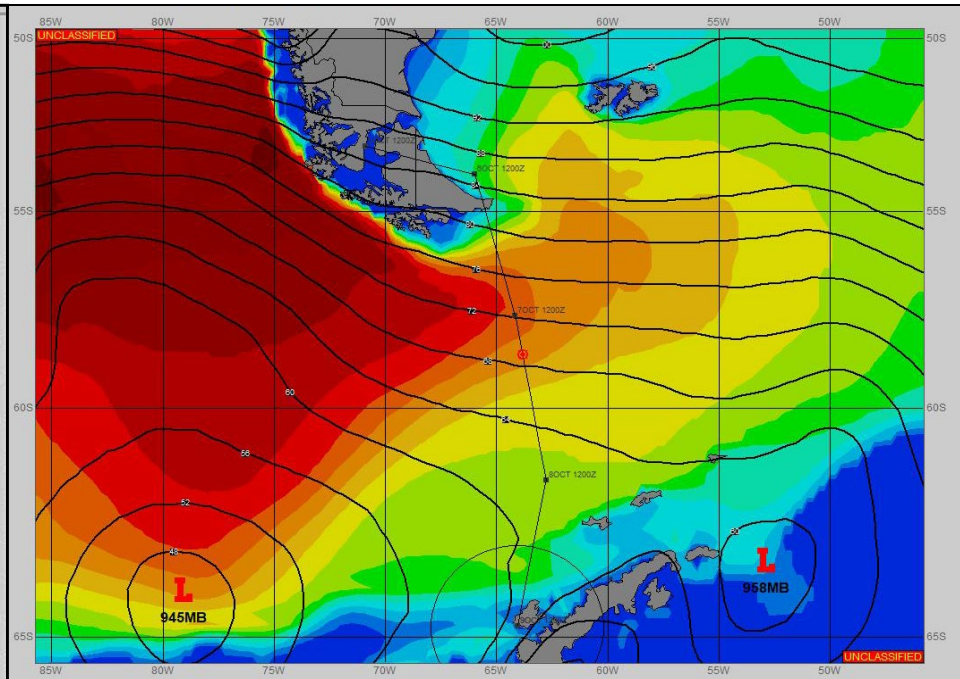
SURFACE ANALYSIS 6-Oct-2023 06Z



Seas (FT)



SURFACE FORECAST 7-Oct-2023 18Z



METSIT 06Z 6-Oct

951MB LOW NEAR 66S 105W MOVES EAST TO NEAR 65S 083W BY 06/1800Z DEEPENING TO 947MB. THIS LOW WILL PUSH A FRONTAL WAVE ACROSS THE SHIP TRACK/DRAKE'S PASSAGE FROM APPROXIMATELY 07/0000Z THROUGH 07/0900Z BRINGING REDUCED VISIBILITY IN RAIN. FROM 07/0900Z THE TRAILING FRONTAL BOUNDARY WILL BECOME MORE DIFFUSE WITH GENERALLY GOOD VISIBILITY WITH PERIODIC REDUCTIONS IN RAIN. THE MAIN 945MB LOW NEAR 64S 079W AT 07/1800Z WILL BEGIN FILLING AND MOVING NORTHEAST THROUGH DRAKE'S PASSAGE. EXPECT HIGH WINDS AND RISING SEAS IN THE TIGHT WESTERLY GRADIENT AS THE SHIP ENTERS DRAKE'S PASSAGE.

FORECASTER NOTES

WINDS MAY DIFFER FROM THOSE FORECAST DUE TO FUNNELING/SHELTERING EFFECTS OF ISLANDS.

VALID TIME	6-Oct 12Z	6-Oct 18Z	7-Oct 00Z	7-Oct 06Z	7-Oct 12Z	7-Oct 18Z	8-Oct 00Z	8-Oct 06Z
SKY CONDITION	PARTLY CLOUDY	PARTLY CLOUDY	CLOUDY	CLOUDY	CLOUDY	CLOUDY	CLOUDY	CLOUDY
WEATHER	NONE	NONE	RAIN	RAIN	RAIN	RAIN	FOG	FOG
VISIBILITY (NM)	UNRESTRICTED	UNRESTRICTED	4 - 6	3 - 5	UNRESTRICTED	3 - 5	2 - 4	1/2 - 1
SFC WINDS (DIR & KTS)	W 15-20 GUST 25	NW 15-20 GUST 25	NW 30-35 GUST 45	W 30-35 G45	W 30-40 GUST 50	W 25-30 GUST 40	NW 15-20 GUST 25	NE 15-20
SFC MAX/MIN (°C)	5/3				2/0			
SST RANGE (°C)	6/4				4/-1			
SEAS (DIR & FT)	NW 4-6	W 5-7	W 10-14	W 17-21	W 19-25	W 19-25	W 18-24	W 19-25
ICE ACCRETION	NIL	NIL	NIL	NIL	NIL	NIL	NIL	NIL