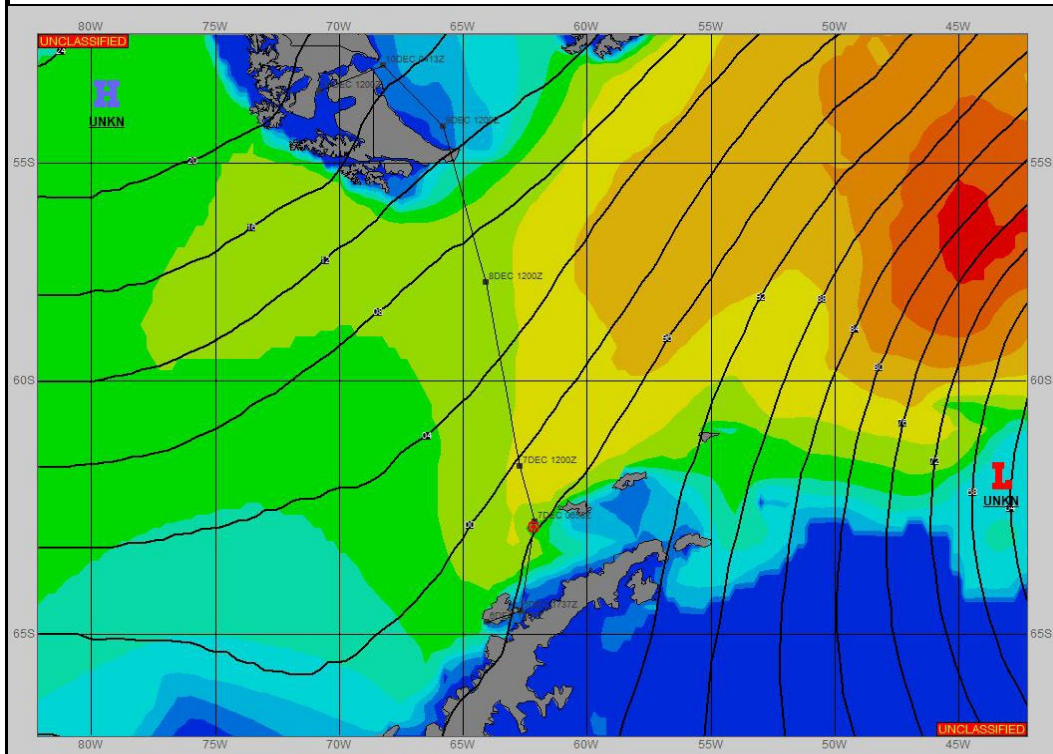



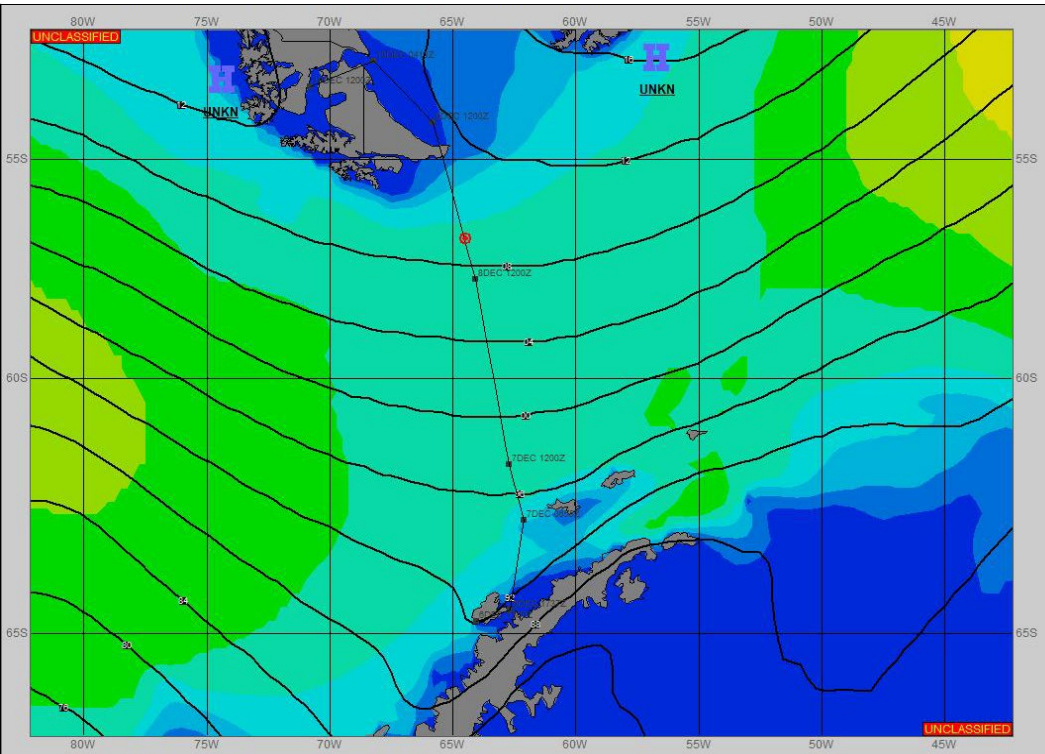
**SURFACE ANALYSIS 7-Dec-2023 06Z**



Seas (FT)



**SURFACE FORECAST 8-Dec-2023 18Z**



**METSIT 06Z 7-Dec**

SAME METSIT AS PREVIOUS FORECAST WITH HIGH PRESSURE IN THE SOUTH PACIFIC DRIFTING EAST ACROSS SOUTHERN SOUTH AMERICA WILL BUILD A RIDGE AXIS INTO CENTRAL DRAKE'S PASSAGE DURING THE FORECAST PERIOD PRODUCING A RELATIVELY STEADY WEST-SOUTHWEST PRESSURE GRADIENT. EXPECT PERIODS OF REDUCED VISIBILITY IN AREAS OF FOG BEING MOVED EAST AHEAD OF THE RIDGE AXIS.

**FORECASTER NOTES**

VALID TIME	7-Dec 12Z	7-Dec 18z	8-Dec 00Z	8-Dec 06Z	8-Dec 12Z	8-Dec 18Z	9-Dec 00Z	9-Dec 06Z
SKY CONDITION	CLOUDY	MOSTLY CLOUDY	CLOUDY	CLOUDY	CLOUDY	MOSTLY CLOUDY	MOSTLY CLOUDY	MOSTLY CLOUDY
WEATHER	FOG	FOG	FOG	FOG	FOG	FOG	FOG	FOG
VISIBILITY (NM)	2 - 4	1 - 3	2 - 4	2 - 4	3 - 5	3 - 5	2 - 4	2 - 4
SFC WINDS (DIR & KTS)	SW 20-25 GUST 35	SW 15-20	W 20-25	W 20-25 GUST 30	W 15-20 GUST 25	NW 15-20	NW 5-10	S 10-15
SFC MAX/MIN (°C)	3/0				6/4			
SST RANGE (°C)	1/-1				7/2			
SEAS (DIR & FT)	SW 10-13	SW 9-12	SW 8-10	SW 8-10	SW 8-10	SW 7-9	SW 5-7	SW 2-4
ICE ACCRETION	NIL	NIL	NIL	NIL	NIL	NIL	NIL	NIL