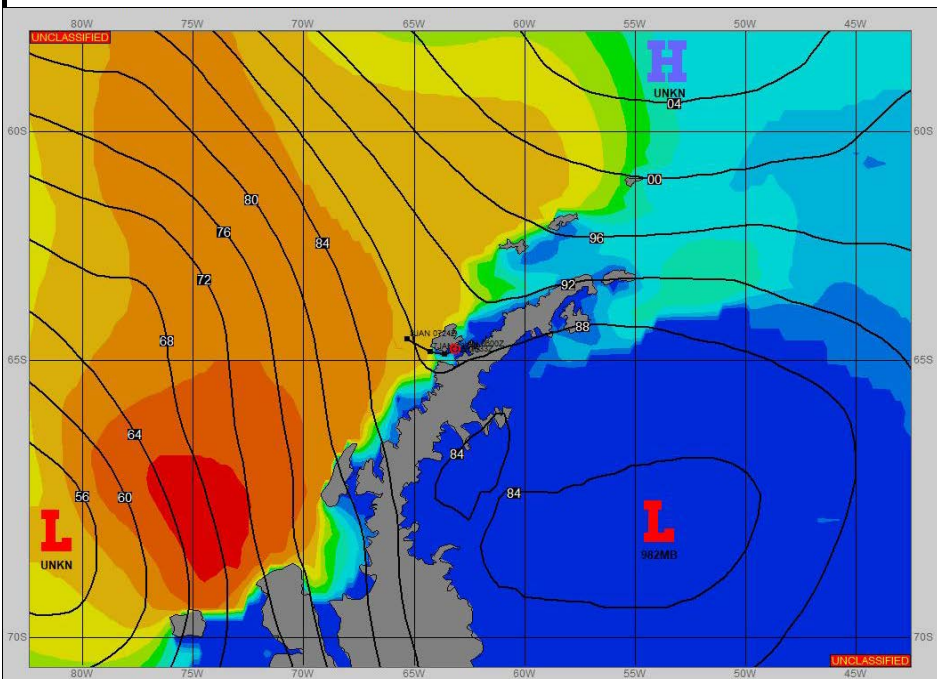



Ref A: SITREP 6 JAN 2023

Ref B:

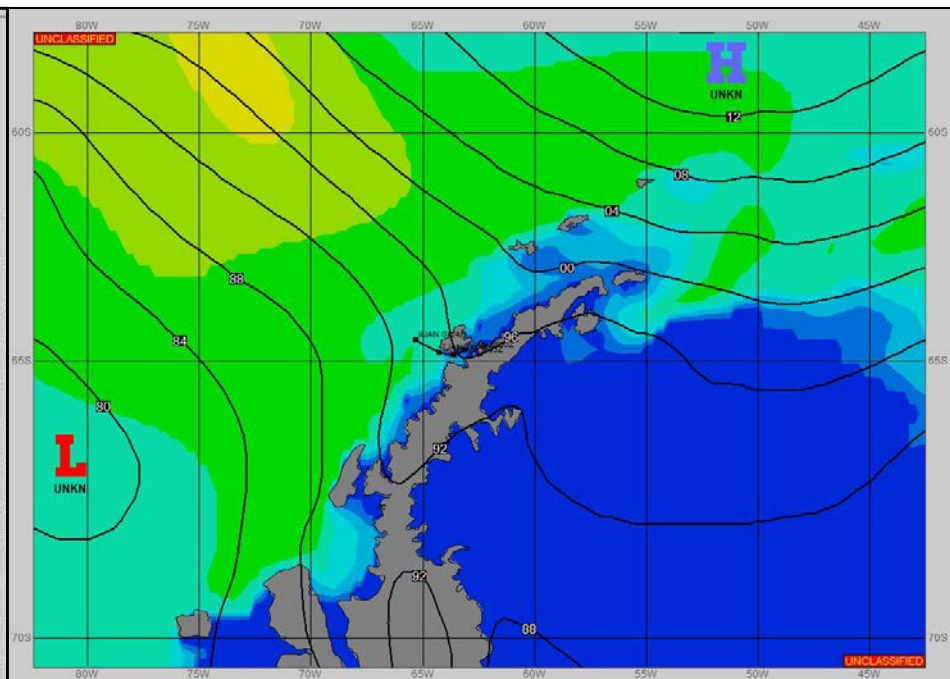
SURFACE ANALYSIS 7-Jan-2023 06Z



Seas (FT)



SURFACE FORECAST 8-Jan-2023 18Z



METSIT 06Z 7-Jan

WEAK RIDGE OF HIGH PRESSURE FROM NORTHEAST OVER NORTHERN PORTION OF PENINSULA BETWEEN WAVES. LOW PRESSURE TO THE SOUTHWEST IN THE BELLINGSHAUSEN SEA AND HIGH TO THE NORTHEAST KEEP NORTHWEST GRADIENT TIGHT WITH GUSTY WINDS. THE NORTHWEST GRADIENT AND LOW WILL GUIDE ANOTHER FRONTAL BOUNDARY FROM 07/0600Z THROUGH APPROXIMATELY 07/2100Z WITH PERIODS OF HEAVY RAIN. EXPECT EASED CONDITIONS FROM 08/0000Z THROUGH 08/0900Z WITH THE NEXT FRONTAL WAVE APPROACHING AND PASSING FROM 08/0900Z THROUGH 08/2100Z. PRECIPITATION SHOULD BE PREDOMINANTLY RAIN WITH WARM TEMPERATURES.

FORECASTER NOTES

WINDS MAY DIFFER FROM THOSE FORECAST DUE TO FUNNELING/SHELTERING EFFECTS OF ISLANDS. WITHOUT GUIDANCE FOR POTENTIAL SHIP MOVEMENT, INITIAL FORECAST POSITION FOR 07/0600Z WILL BE 06/1800Z COORDINATE FROM 6 JAN 2023 SITREP. 07/1200Z-08/0600Z FORECASTS WILL BE A SLOW PROGRESSION TO 64-34S 065-19W, WITH 08/1200Z- 09/0600Z FORECASTS ALL FOR THIS FINAL POSITION.

VALID TIME	7-Jan 12Z	7-Jan 18Z	8-Jan 00Z	8-Jan 06Z	8-Jan 12Z	8-Jan 18Z	9-Jan 00Z	9-Jan 06Z
SKY CONDITION	CLOUDY	CLOUDY	CLOUDY	CLOUDY	CLOUDY	CLOUDY	CLOUDY	CLOUDY
WEATHER	RAIN & FOG	RAIN & FOG	RAIN & FOG	NONE	NONE	RAIN & FOG	RAIN & FOG	RAIN & FOG
VISIBILITY (NM)	2-4	1/2 - 1	3 - 5	UNRESTRICTED	UNRESTRICTED	3 - 5	4 - 6	3 - 5
SFC WINDS (DIR & KTS)	NE 20-25 GUST 35	NE 15-20 GUST 25	NW 10-15	N 15-20	NE 20-25 GUST 30	NE 15-20 GUST 25	NW 15-20	NW 10-15
SFC MAX/MIN (°C)	4/2				4/2			
SST RANGE (°C)	2/1				2/1			
SEAS (DIR & FT)	NW 5-7	NW 12-15	NW 12-15	NW 10-13	NW 8-11	NW 7-10	NW 7-10	NW 8-11
ICE ACCRETION	NIL	NIL	NIL	NIL	NIL	NIL	NIL	NIL