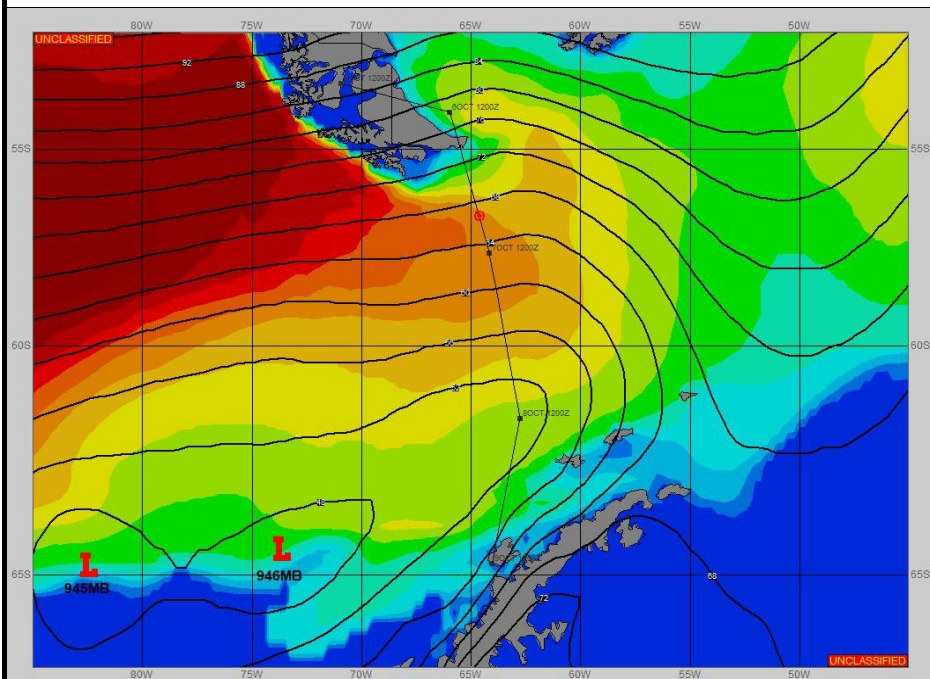



Ref A: MOVREP 05 OCT 2023

Ref B:

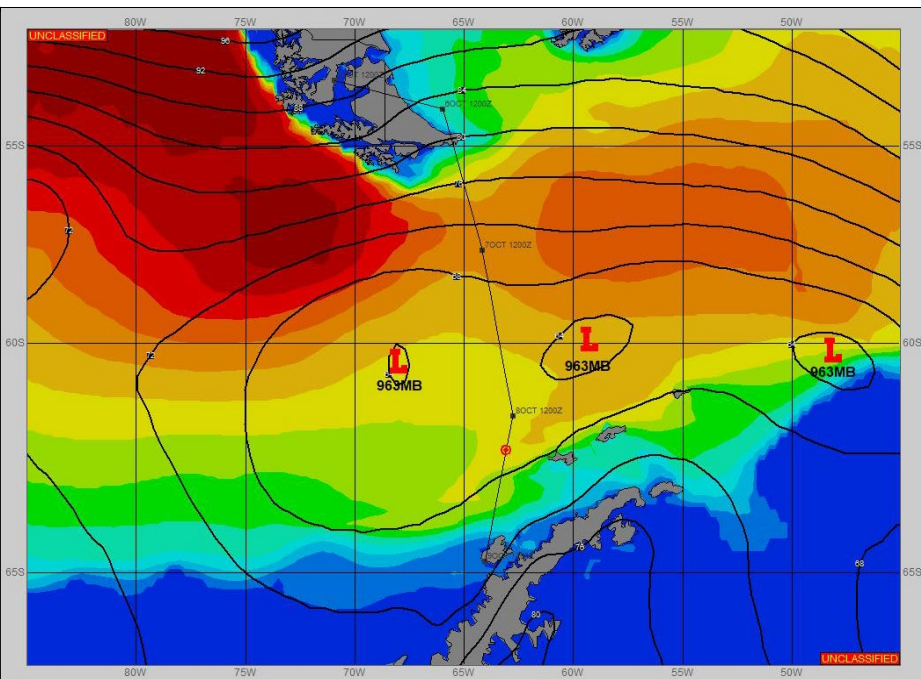
**SURFACE ANALYSIS 7-Oct-2023 06Z**



Seas (FT)



**SURFACE FORECAST 8-Oct-2023 18Z**



**METSIT 06Z 7-Oct** 946MB LOW NEAR 64S 073W MOVING FRONTAL COMPLEX ACROSS SHIP TRACK IN NORTHERN DRAKE'S PASSAGE. REDUCTIONS IN VISIBILITY IN RAIN AND WIND SPEEDS WILL DIMINISH THROUGH 07/2100Z AS THE LOW FILLS AND MOVES/EXPANDS EAST ACROSS THE PASSAGE. FROM 08/0600Z- 09/0000Z EXPECT PERIODS OF REDUCED VISIBILITY IN FOG AND RAIN. COLDER TEMPERATURES UNDER INCREASED EASTERLY FLOW INCREASE CHANCES OF MODERATE VESSEL ICING THROUGH THE END OF THE PERIOD.

**FORECASTER NOTES** WINDS MAY DIFFER FROM THOSE FORECAST DUE TO FUNNELING/SHELTERING EFFECTS OF ISLANDS.

VALID TIME	7-Oct 12Z	7-Oct 18Z	8-Oct 00Z	8-Oct 06Z	8-Oct 12Z	8-Oct 18Z	9-Oct 00Z	9-Oct 06Z
SKY CONDITION	CLOUDY	CLOUDY	CLOUDY	CLOUDY	CLOUDY	CLOUDY	CLOUDY	MOSTLY CLOUDY
WEATHER	RAIN	RAIN	NONE	FOG	FOG	RAIN & FOG	FOG	NONE
VISIBILITY (NM)	4 - 6	4 - 6	UNRESTRICTED	1 - 3	1 - 3	1/2 - 1	1 - 3	UNRESTRICTED
SFC WINDS (DIR & KTS)	W 30-40 GUST 50	W 25-30 GUST 40	NW 15-20	N 5-10	E 10-15	NE 25-30 GUST 40	E 15-20 GUST 25	SE 5-10
SFC MAX/MIN (°C)	2/-1				-1/-7			
SST RANGE (°C)	4/-1				-1/-2			
SEAS (DIR & FT)	W 18-23	W 18-23	W 17-22	W 18-23	W 16-20	NW 14-18	NW 10-14	NW 5-7
ICE ACCRETION	NIL	NIL	NIL	NIL	NIL	MODERATE	MODERATE	MODERATE