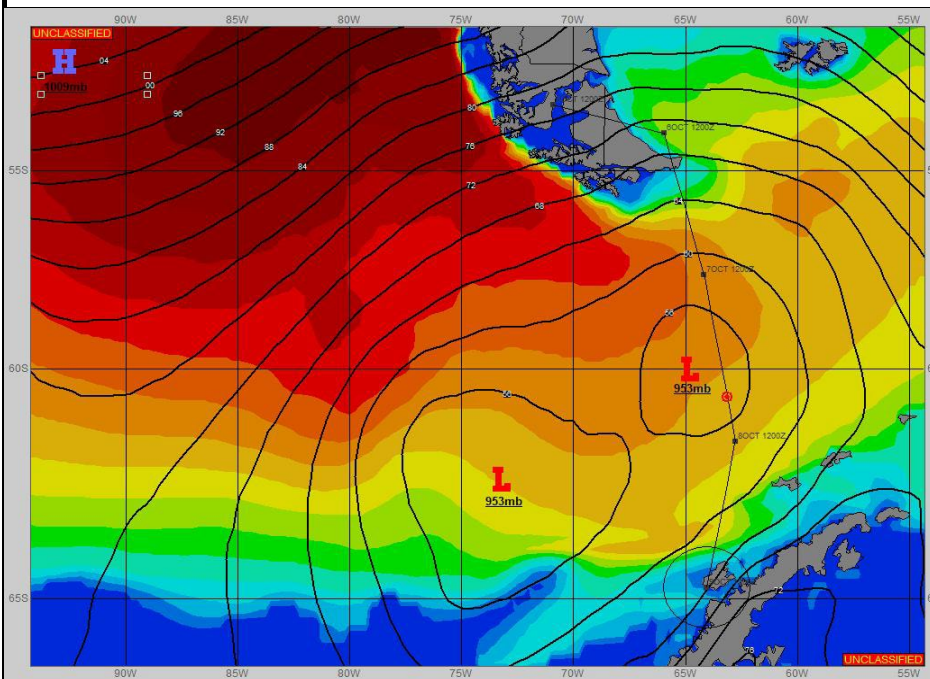



Ref A: MOVREP 05 OCT 2023

Ref B:

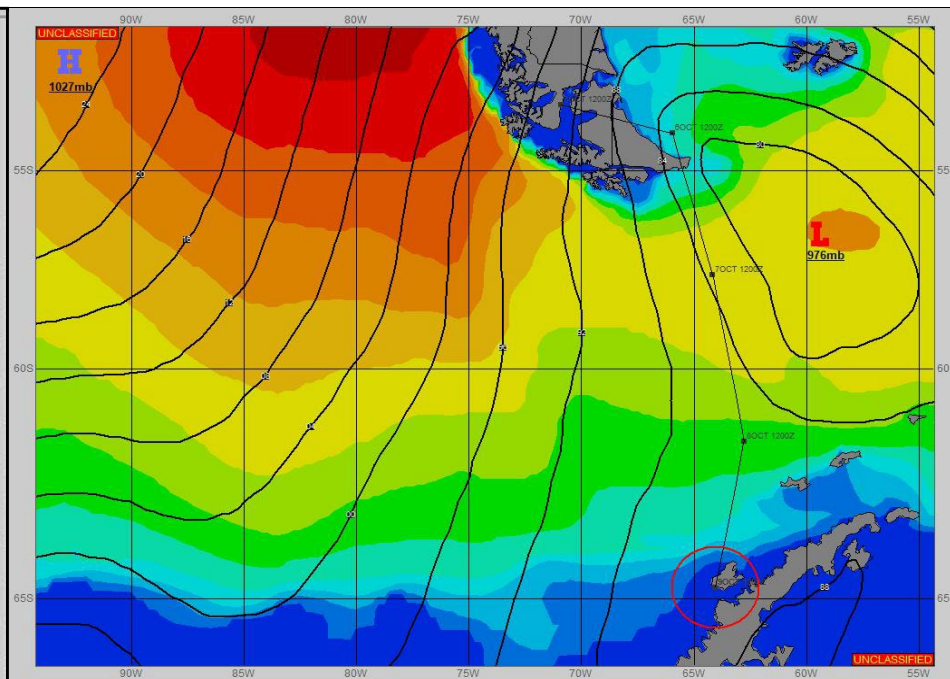
SURFACE ANALYSIS 8-Oct-2023 06Z



Seas (FT)



SURFACE FORECAST 9-Oct-2023 18Z



METSIT 06Z 8-Oct

THE 953MB LOW PRESSURE SYSTEM CONTINUES TO MOVE EASTWARD AND SLOWLY FILL/WEAKEN. SLEET AND GUSTY WINDS WILL SUSTAIN THROUGH TODAY, DECREASING OVERNIGHT. COLD AIR AND WATER TEMPS WILL COMBINE FOR NOTEABLE ICING POTENTIALS. TOMORROW, LIGHTER WINDS AND LINGERING FOG WILL TEMPORARILY GIVE WAY TO UNRESTRICTED VISIBILITY, AS THE LOW MOVES EAST AND OUT OF THE DRAKE AND YOU TRACK PROGRESSES FURTHER SOUTH. A RIDGE OF HIGH PRESSURE WILL BEGIN TO SETTLE INTO THE AREA, COOLING THE TEMPERATURES, AND ONCE AGAIN DROPPING VISIBILITIES DUE TO FOG.

FORECASTER NOTES

WINDS MAY DIFFER FROM THOSE FORECAST DUE TO FUNNELING/SHELTERING EFFECTS OF ISLANDS.

VALID TIME	8-Oct 12Z	8-Oct 18Z	9-Oct 00Z	9-Oct 06Z	9-Oct 12Z	9-Oct 18Z	10-Oct 00Z	10-Oct 06Z
SKY CONDITION	CLOUDY	CLOUDY	CLOUDY	CLOUDY	CLOUDY	PARTLY CLOUDY	PARTLY CLOUDY	CLOUDY
WEATHER	MIXED & FOG	MIXED & FOG	MIXED & FOG	FOG	NONE	NONE	FOG	FOG
VISIBILITY (NM)	<1/2	<1/2	<1/2	1 - 3	UNRESTRICTED	UNRESTRICTED	1 - 3	1/2 - 1
SFC WINDS (DIR & KTS)	E 15-25 GUST 35	E 25-35 GUST 45	SE 12-18 GUST 25	SE 8-12 GUST 20	SE 5-10	SE 5-10	S 5-10	S 8-12
SFC MAX/MIN (°C)	-1 / -9				-7 / -14			
SST RANGE (°C)	-1 / -2				-1 / -2			
SEAS (DIR & FT)	W 15-19	NE 15-19	NW 9-12	NW 6-9	NW 0-2	NW 0-2	W 1-3	W 0-2
ICE ACCRETION	HEAVY	HEAVY	MODERATE	MODERATE	LIGHT	LIGHT	LIGHT	LIGHT