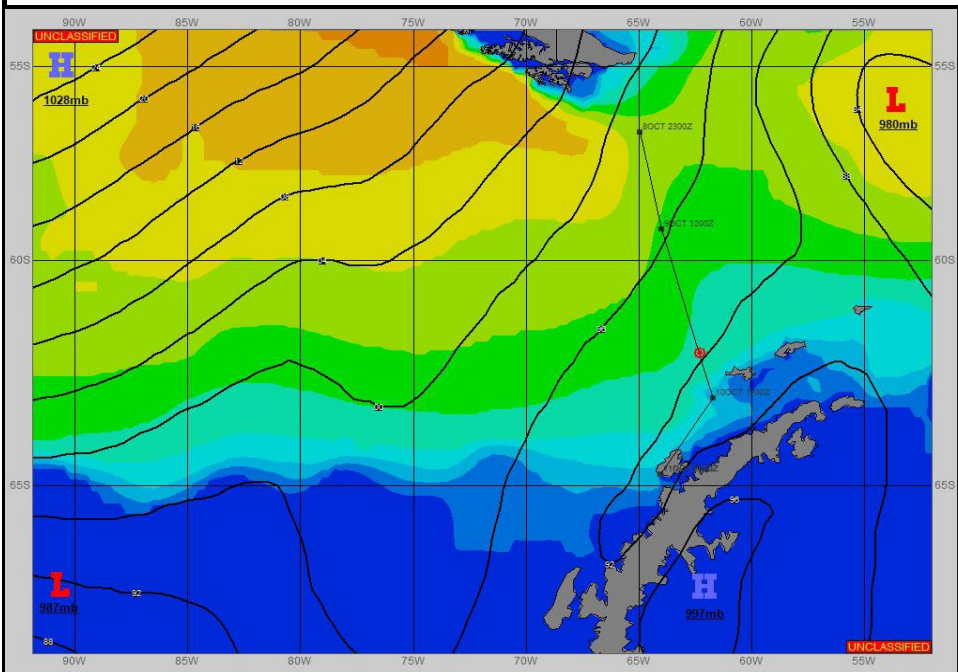



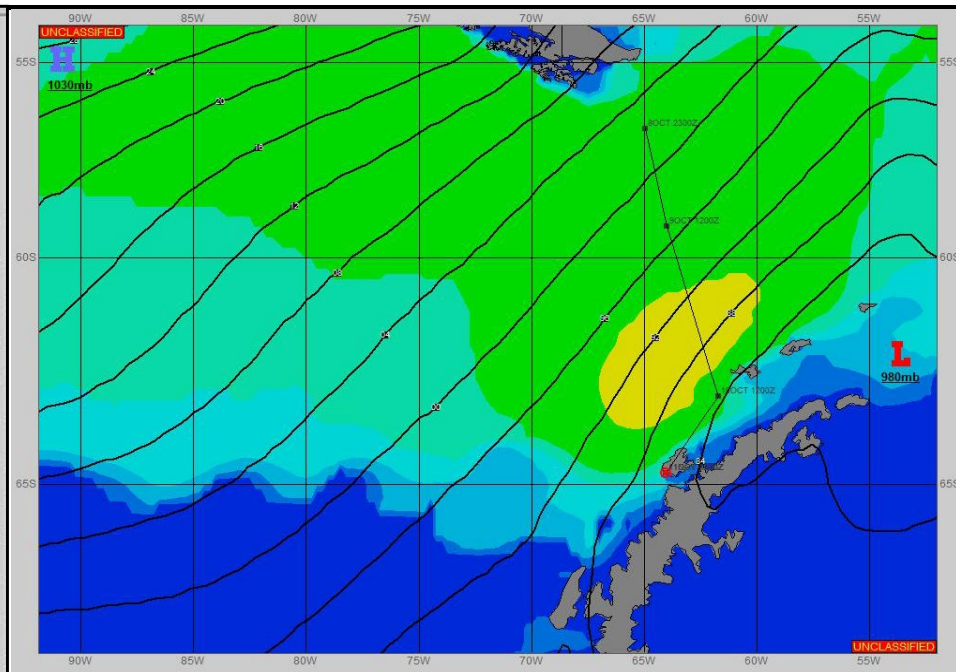
SURFACE ANALYSIS 10-Oct-2023 06Z



Seas (FT)



SURFACE FORECAST 11-Oct-2023 18Z



METSIT 06Z 10-Oct A RIDGE OF HIGH PRESSURE WILL GIVE WAY TO A LOW PRESSURE CENTER FURTHER SOUTH ALONG THE BASE OF THE ANTARCTIC PENINSULA. THIS LOW WILL BRING CLOUDS, SNOW, AND GUSTY WINDS TO THE UPPER PENINSULA REGION. AS YOU TRAVEL FURTHER SOUTH TOWARDS ANVERS ISLAND, EXPECT THE WIND AND SNOWFALL TO PICK UP RATHER QUICKLY. ICING POTENTIAL WILL ALSO REMAIN ON THE HIGHER SIDE AS TEMPERATURES DROP AND WINDS INCREASE.

FORECASTER NOTES WINDS MAY DIFFER FROM THOSE FORECAST DUE TO FUNNELING/SHELTERING EFFECTS OF ISLANDS.

VALID TIME	10-Oct 12Z	10-Oct 18Z	11-Oct 00Z	11-Oct 06Z	11-Oct 12Z	11-Oct 18Z	12-Oct 00Z	12-Oct 06Z
SKY CONDITION	PARTLY CLOUDY	PARTLY CLOUDY	CLOUDY	CLOUDY	CLOUDY			
WEATHER	NONE	NONE	FOG	SNOW & FOG	SNOW & FOG	PALMER STATION	PALMER STATION	PALMER STATION
VISIBILITY (NM)	UNRESTRICTED	UNRESTRICTED	1/2 - 1	<1/2	<1/2			
SFC WINDS (DIR & KTS)	SW 10-15	SW 5-10	W 10-15	N 0-5	SW 20-25 GUST 35			
SFC MAX/MIN (°C)	-5 / -9			-6 / -9				
SST RANGE (°C)	0 / -2			-1 / -2				
SEAS (DIR & FT)	W 5-7	W 5-7	W 5-7	W 3-5	W 5-7			
ICE ACCRETION	MODERATE	MODERATE	MODERATE	LIGHT	HEAVY			