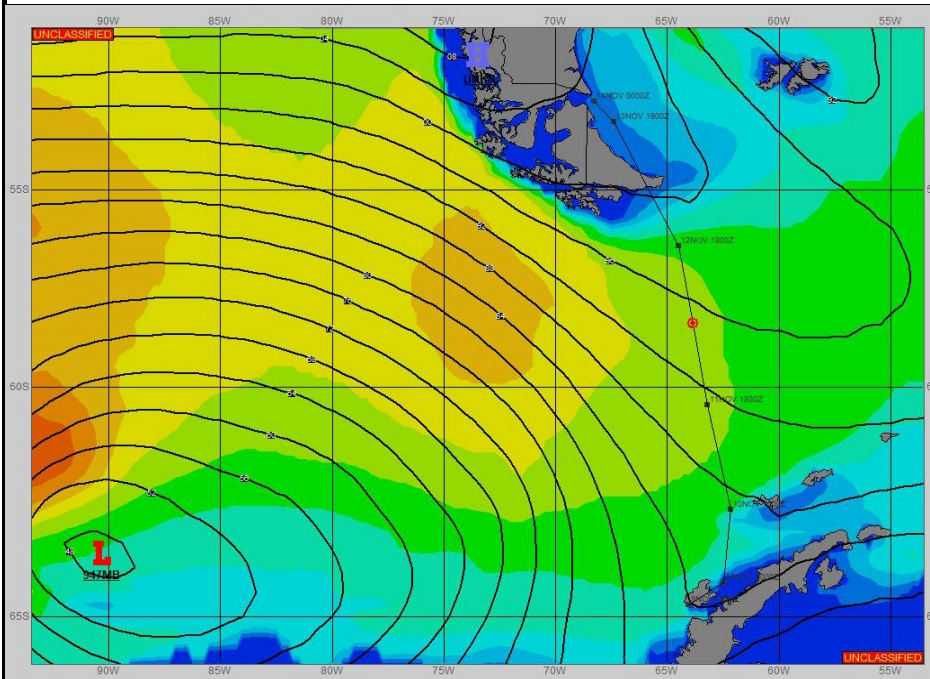



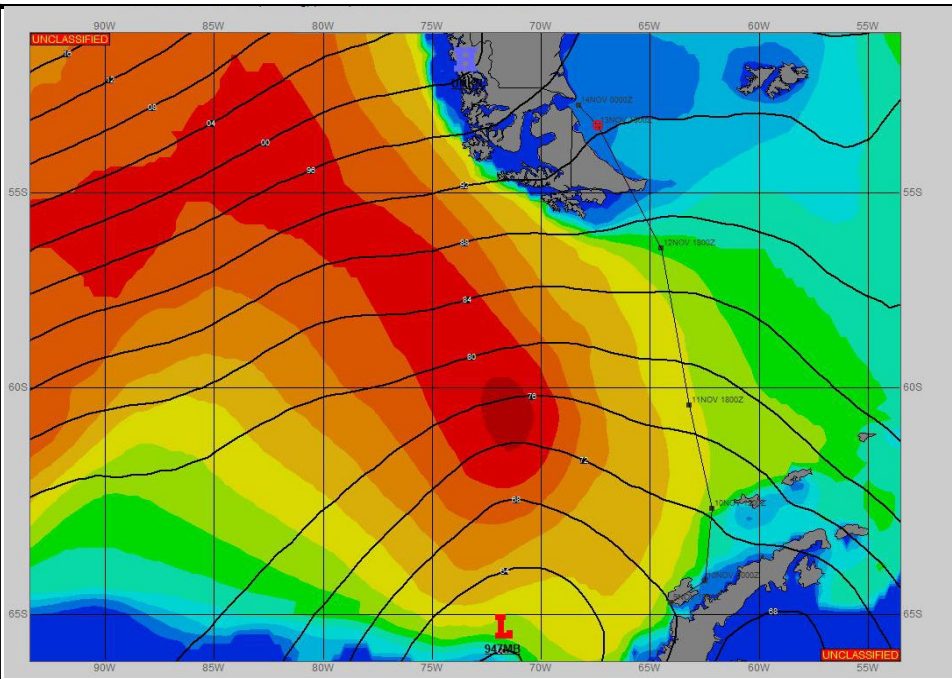
SURFACE ANALYSIS 12-Nov-2023 06Z



Seas (FT)



SURFACE FORECAST 13-Nov-2023 18Z



METSIT 06Z 12-Nov SHIP TRACK OUT AHEAD OF TIGHTENING PRESSURE GRADIENT OFF 947MB LOW CENTER NEAR 64S 090W. AS THE LOW CONTINUES TO THE SOUTHEAST, IT WILL DRAG A FRONTAL BOUNDARY WITH PERIODS OF REDUCED VISIBILITY IN PRECIPITATION ACROSS THE FORECAST SHIP POSITION ALONG THE WESTERN COAST OF SOUTH AMERICA FROM APPROXIMATELY 13/0900Z TO 13/1500Z.

FORECASTER NOTES NONE

VALID TIME	12-Nov 12Z	13-Nov 18z	13-Nov 00Z	13-Nov 06Z	13-Nov 12Z	13-Nov 18Z	14-Nov 00Z	14-Nov 06Z
SKY CONDITION	MOSTLY CLOUDY	PARTLY CLOUDY	CLOUDY	MOSTLY CLOUDY	CLOUDY	MOSTLY CLOUDY	MOSTLY CLOUDY	STRAITS OF MAGELLAN
WEATHER	NONE	NONE	NONE	NONE	RAIN & FOG	NONE	NONE	
VISIBILITY (NM)	UNRESTRICTED	UNRESTRICTED	UNRESTRICTED	UNRESTRICTED	2-4	UNRESTRICTED	UNRESTRICTED	
SFC WINDS (DIR & KTS)	NW 20-25 GUST 35	NW 15-20 GUST 25	NW 15-20	NW 20-30	NW 20-30	W 20-25	SW 20-25	
SFC MAX/MIN (°C)	8/4				7/5			
SST RANGE (°C)	6/4				8/6			
SEAS (DIR & FT)	W 10-14	W 9-12	W 6-8	NE 5-7	NE 4-6	NE 3-5	SW 2-4	
ICE ACCRETION	NIL	NIL	NIL	NIL	NIL	NIL	NIL	