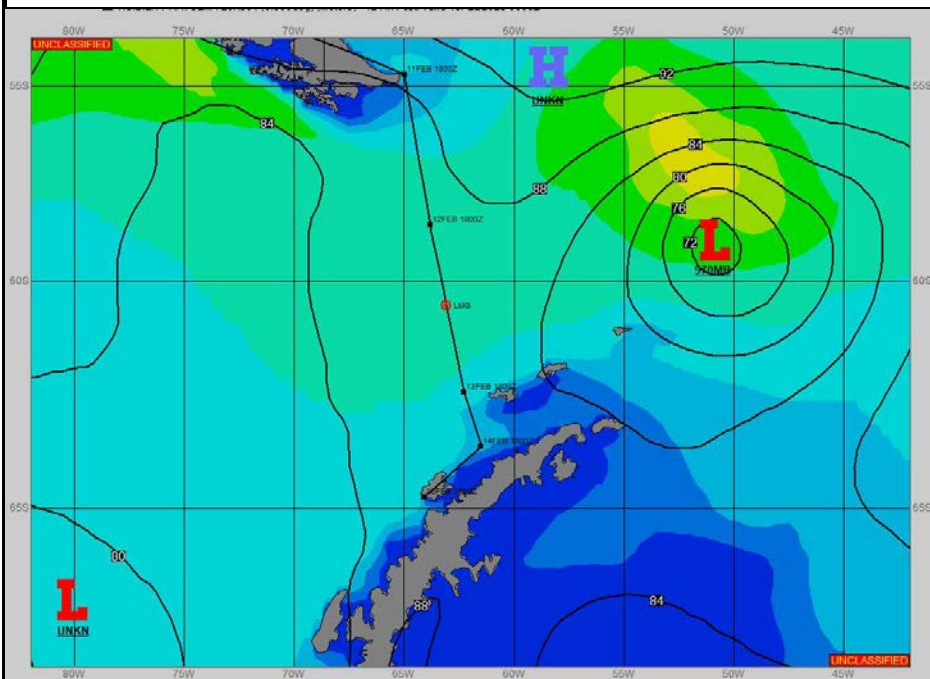



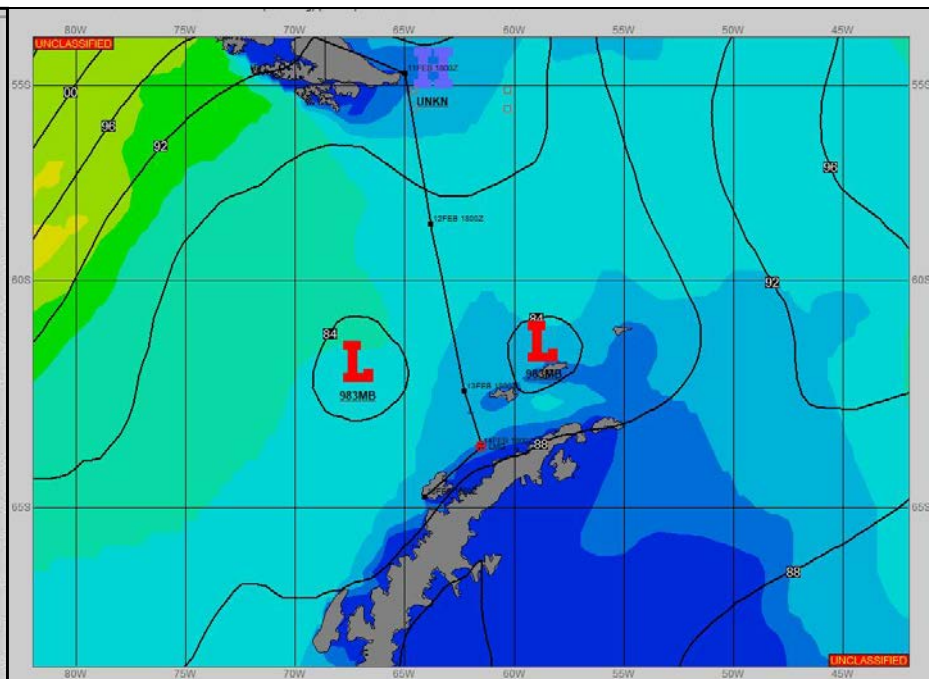
**SURFACE ANALYSIS 13-Feb-2023 06Z**



Seas (FT)



**SURFACE FORECAST 14-Feb-2023 18Z**



**METSIT 06Z 13-Feb** SHIP TRACK CONTINUES UNDER WEAK HIGH PRESSURE/COL AREA. A WEAK TROUGH OF LOW PRESSURE WILL DEVELOP ACROSS DRAKE'S PASSAGE FROM 14/0000Z INCREASING THE EASTERLY PRESSURE GRADIENT, PUSHING THE WINDS TO 10-20 KNOTS THROUGH THE END OF THE PERIOD. SKIES REMAIN CLOUDY WITH GOOD VISIBILITY.

**FORECASTER NOTES**

| VALID TIME            | 13-Feb 12Z   | 13-Feb 18Z   | 14-Feb 00Z   | 14-Feb 06Z   | 14-Feb 12Z   | 14-Feb 18Z   | 15-Feb 00Z   | 15-Feb 06Z   |
|-----------------------|--------------|--------------|--------------|--------------|--------------|--------------|--------------|--------------|
| SKY CONDITION         | CLOUDY       | CLOUDY       | CLOUDY       | CLOUDY       | CLOUDY       | CLOUDY       | CLOUDY       | CLOUDY       |
| WEATHER               | NONE         | NONE         | NONE         | NONE         | NONE         | NONE         | NONE         | NONE         |
| VISIBILITY (NM)       | UNRESTRICTED | UNRESTRICTED | UNRESTRICTED | UNRESTRICTED | UNRESTRICTED | UNRESTRICTED | UNRESTRICTED | UNRESTRICTED |
| SFC WINDS (DIR & KTS) | N 5          | N 5          | NE 5-10      | NE 5-10      | NE 10-15     | E 10-15      | SE 10-15     | SE 15-20     |
| SFC MAX/MIN (°C)      | 4/2          |              |              |              | 3/0          |              |              |              |
| SST RANGE (°C)        | 3/2          |              |              |              | 2/1          |              |              |              |
| SEAS (DIR & FT)       | W 7-9        | W 5-7        | NW 4-6       | NW 3-5       | NW 2-4       | NW 3-5       | W 1-3        | W 1-3        |
| ICE ACCRETION         | NIL          | NIL          | NIL          | NIL          | NIL          | NIL          | NIL          | NIL          |