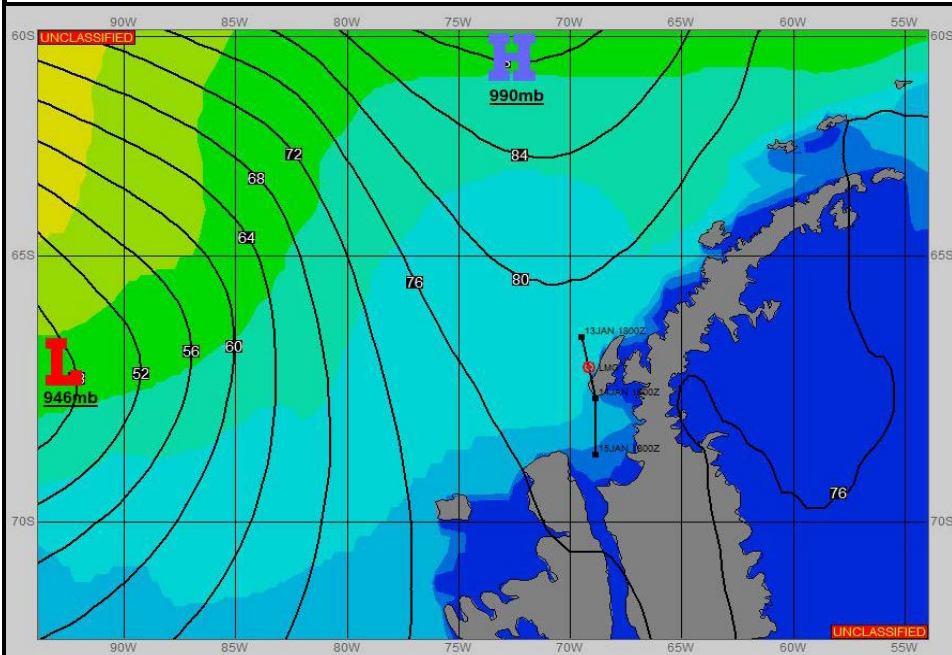



Ref A: SITREP 13 JAN 2023

Ref B:

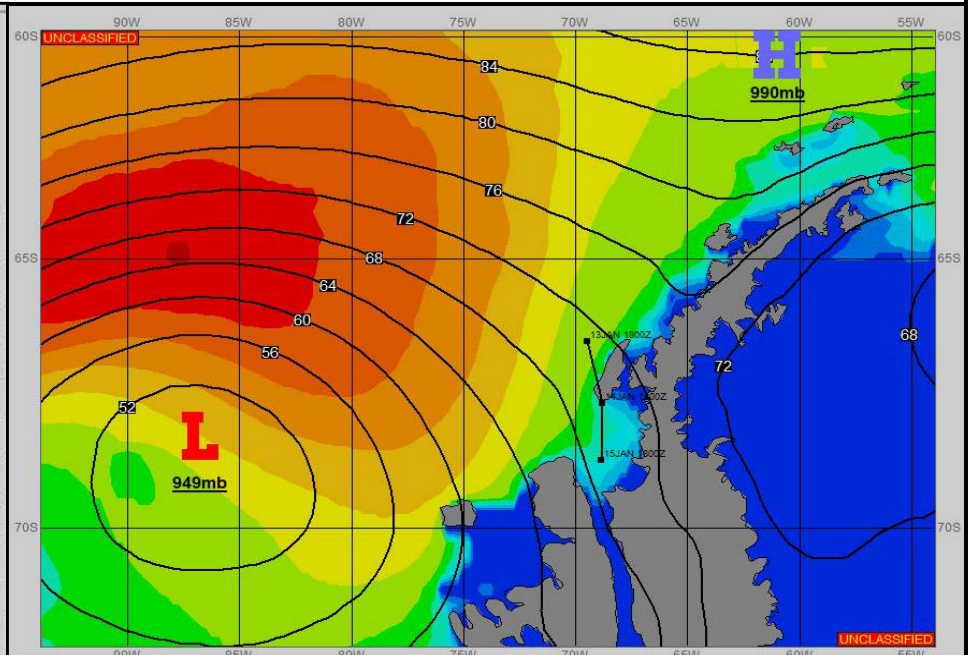
**SURFACE ANALYSIS 14-Jan-2023 06Z**



Seas (FT)



**SURFACE FORECAST 15-Jan-2023 18Z**



**METSIT 06Z 14-Jan**

A POWERFUL LOW WILL TRANSIT THE BELLINGSHAUSEN SEA TODAY, PRESSING CLOSER TO THE PENINSULA TOMORROW. WINDS WILL REMAIN MODERATELY STRONG THROUGH THE PERIOD, WITH SIGNIFICANT WAVE HEIGHTS FOLLOWING SUIT. RAIN AND FOG WILL ALSO PERSIST, KEEPING VIS ON THE LOWER END. TRACKING CLOSER TO THE ANTARCTIC PENINSULA AND SURROUNDING ISLANDS WILL HELP PROVIDE SOME RELIEF FROM THE WIND AND WAVES.

**FORECASTER NOTES**

WINDS MAY DIFFER FROM THOSE FORECAST DUE TO FUNNELING/SHELTERING EFFECTS OF ISLANDS.

VALID TIME	14-Jan 12Z	14-Jan 18Z	15-Jan 00Z	15-Jan 06Z	15-Jan 12Z	15-Jan 18Z	16-Jan 00Z	16-Jan 06Z
SKY CONDITION	CLOUDY	CLOUDY	CLOUDY	CLOUDY	CLOUDY	CLOUDY	CLOUDY	CLOUDY
WEATHER	FOG	RAIN & FOG	RAIN & FOG	RAIN & FOG	RAIN & FOG	RAIN & FOG	RAIN & FOG	RAIN & FOG
VISIBILITY (NM)	1 - 3	<1/2	1 - 3	<1/2	1/2 - 1	1/2 - 1	1/2 - 1	<1/2
SFC WINDS (DIR & KTS)	N 15-20 GUST 25	NE 15-20 GUST 25	NE 20-25 GUST 35	NE 20-25 GUST 35	N 20-25 GUST 30	N 20-25 GUST 30	N 20-25 GUST 30	N 20-25 GUST 30
SFC MAX/MIN (°C)	1/-2				1/-1			
SST RANGE (°C)	2/0				1/0			
SEAS (DIR & FT)	NW 4-6	NW 6-8	N 7-9	N 8-11	NW 7-9	NW 7-9	NW 8-11	NW 9-12
ICE ACCRETION	NIL	NIL	NIL	NIL	NIL	NIL	NIL	NIL