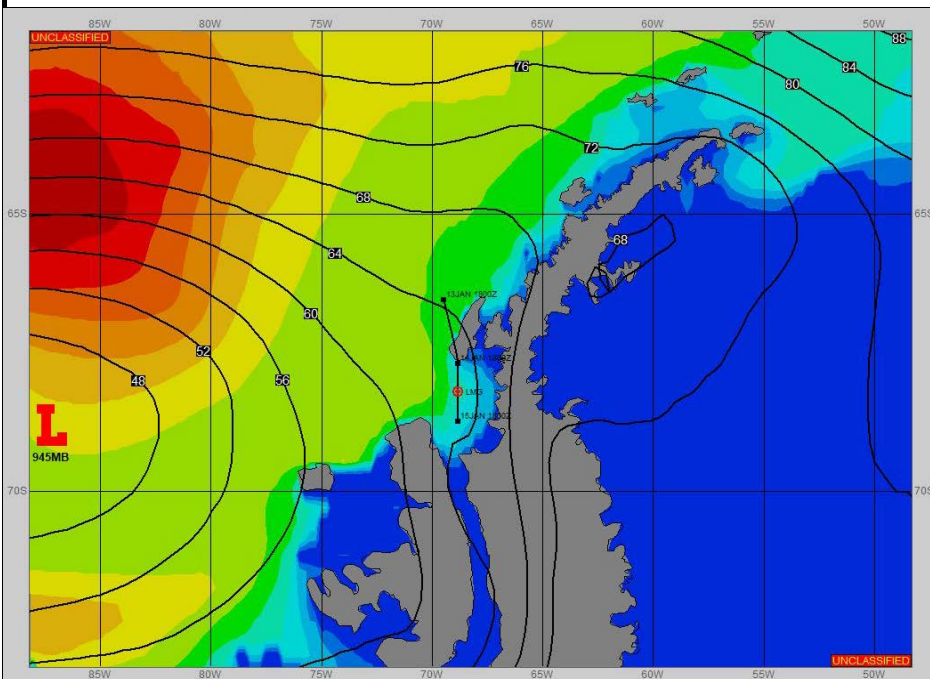



Ref A: SITREP 13 JAN 2023

Ref B:

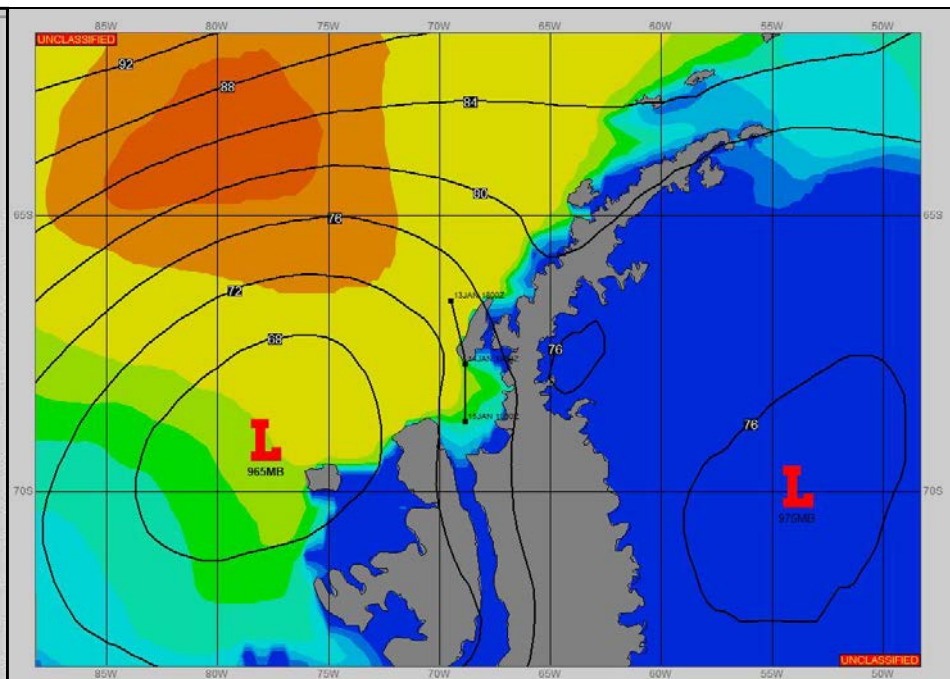
**SURFACE ANALYSIS 15-Jan-2023 06Z**



Seas (FT)



**SURFACE FORECAST 16-Jan-2023 18Z**



**METSIT 06Z 15-Jan** 945MB LOW NEAR 69S 090W TO MOVE EAST TOWARDS ALEXANDER ISLAND AND FILL. FLOW SHOULD REMAIN FAIRLY CONSTANT FROM THE NORTHWEST THROUGH NORTH IN THE 20-30 KNOT RANGE. THIS FLOW WILL BRING PERIODIC RESTRICTIONS TO VISIBILITY IN PRECIPITATION AND FOG.

**FORECASTER NOTES** WINDS MAY DIFFER FROM THOSE FORECAST DUE TO FUNNELING/SHELTERING EFFECTS OF ISLANDS. FORECAST IS BASED ON ESTIMATED SHIP POSITIONS FROM 13 JAN 2023 SITREP.

VALID TIME	15-Jan 12Z	15-Jan 18Z	16-Jan 00Z	16-Jan 06Z	16-Jan 12Z	16-Jan 18Z	17-Jan 00Z	17-Jan 06Z
SKY CONDITION	CLOUDY	CLOUDY	CLOUDY	CLOUDY	CLOUDY	CLOUDY	CLOUDY	CLOUDY
WEATHER	MIXED & FOG	MIXED & FOG	FOG	FOG	NONE	FOG	MIXED & FOG	MIXED & FOG
VISIBILITY (NM)	1 - 3	1 - 3	2 - 4	2 - 4	UNRESTRICTED	2 - 4	1 - 3	1 - 3
SFC WINDS (DIR & KTS)	NW 15-20 GUST 25	NW 20-25 GUST 30	NW 20-25 GUST 30	NW 20-25 GUST 30	N 20-25 GUST 30	NE 20-25 GUST 30	N 15-20	NW 15-20
SFC MAX/MIN (°C)	2/-1				2/-1			
SST RANGE (°C)	1/0				1/0			
SEAS (DIR & FT)	NW 6-8	NW 7-9	NW 8-11	NW 8-11	NW 8-11	NW 7-9	NW 7-9	NW 7-9
ICE ACCRETION	NIL	NIL	NIL	NIL	NIL	NIL	NIL	NIL