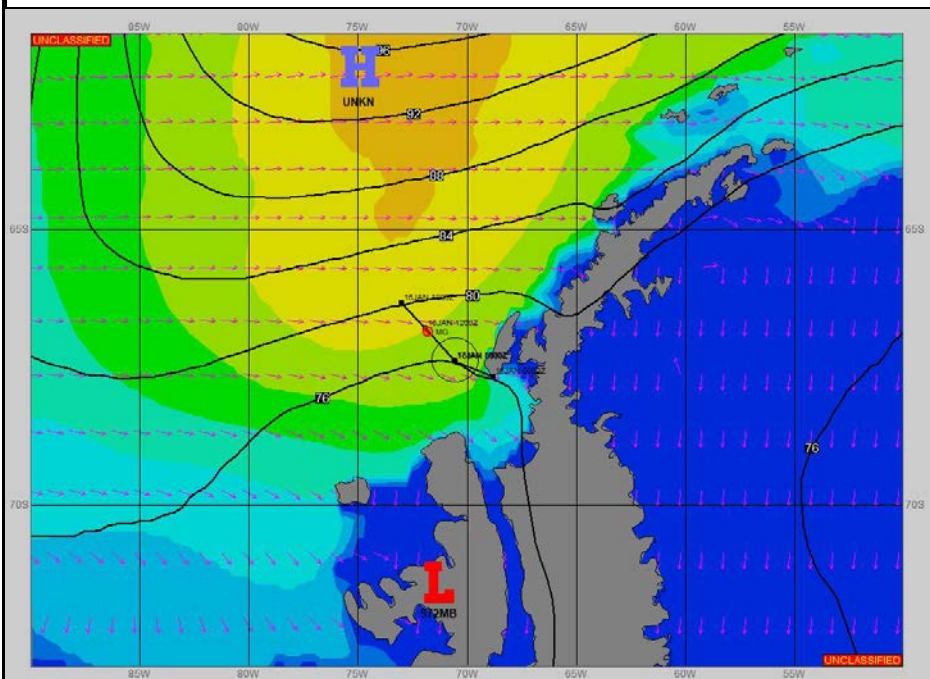



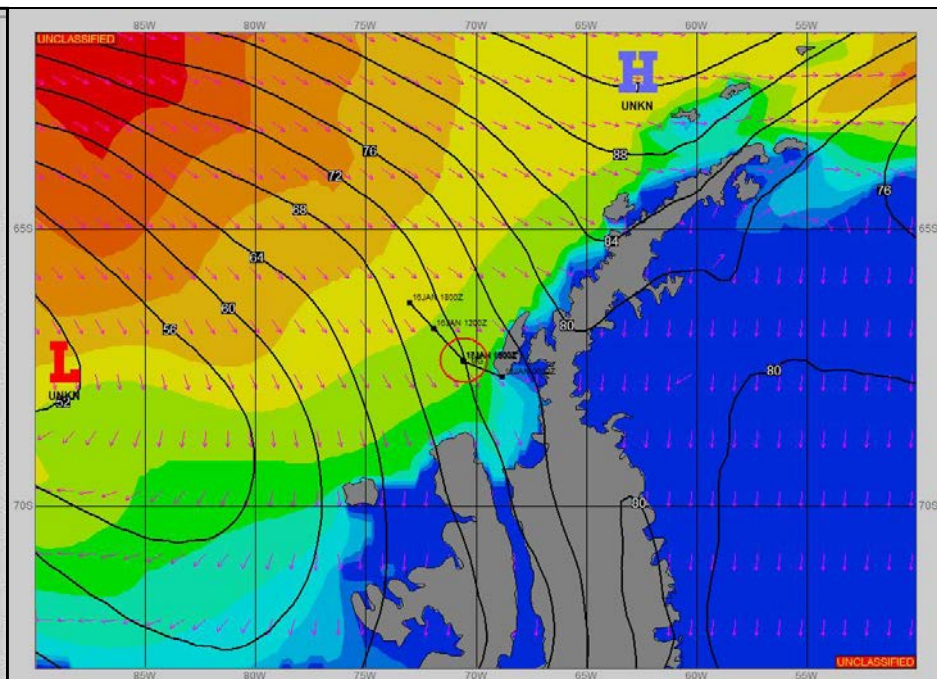
SURFACE ANALYSIS 17-Jan-2023 06Z



Seas (FT)



SURFACE FORECAST 18-Jan-2023 18Z



METSIT 06Z 17-Jan 972MB LOW NEAR 71.5S 071.5W OVER ALEXANDER ISLAND CONTINUES TO FILL. EXPECT IMPROVEMENT IN CONDITIONS THROUGH 17/1800Z WITH THE TRANSIENT RIDGE OF HIGH PRESSURE. CONDITIONS LIKELY TO DETERIORATE RAPIDLY WITH WINDS INCREASING TO NORTHEAST AT 25-45 KNOTS BY 17/2100Z AS A VIGOROUS, FAST-MOVING FRONTAL BOUNDARY APPROACHES OFF DEEPENING LOW PRESSURE MOVING EAST-SOUTHEAST INTO THE BELLINGSHAUSEN SEA. EXPECT FRONTAL PASSAGE APPROXIMATELY 18/0000Z THROUGH 18/0300Z WITH WINDS FROM THE NORTHEAST PEAKING IN THE 65 KNOT RANGE. NORTHWEST FLOW AROUND THE LOW PRESSURE RE-ESTABLISHES FROM APPROXIMATELY 18/1200Z AT 25-35 KNOTS WITH PERIODIC REDUCTION IN VISIBILITY IN RAIN, RAIN/SNOW MIXED, AND FOG...

FORECASTER NOTES WINDS MAY DIFFER FROM THOSE FORECAST DUE TO FUNNELING/SHELTERING EFFECTS OF ISLANDS.

VALID TIME	17-Jan 12Z	17-Jan 18Z	18-Jan 00Z	18-Jan 06Z	18-Jan 12Z	18-Jan 18Z	19-Jan 00Z	19-Jan 06Z
SKY CONDITION	CLOUDY	CLOUDY	CLOUDY	CLOUDY	CLOUDY	CLOUDY	CLOUDY	CLOUDY
WEATHER	NONE	NONE	MIXED & FOG	RAIN & FOG	RAIN & FOG	MIXED & FOG	MIXED & FOG	MIXED & FOG
VISIBILITY (NM)	UNRESTRICTED	UNRESTRICTED	1 - 3	1/2 - 1	3 - 5	2 - 4	2 - 4	2 - 4
SFC WINDS (DIR & KTS)	WNW 20-25 GUST 30	NW 15-20 GUST 25	NE 40-50 GUST 65	NE 30-40 GUST 55	NW 20-25 GUST 30	NW 20-25 GUST 35	NW 20-25 GUST 30	NW 20-25 GUST 35
SFC MAX/MIN (°C)	3/0			3/0			3/0	
SST RANGE (°C)	1/0			1/0			1/0	
SEAS (DIR & FT)	NW 11-14	NW 9-12	N 10-13	N 11-15	NW 9-12	NW 10-13	NW 11-15	NW 11-15
ICE ACCRETION	NIL	NIL	NIL	NIL	NIL	NIL	NIL	NIL