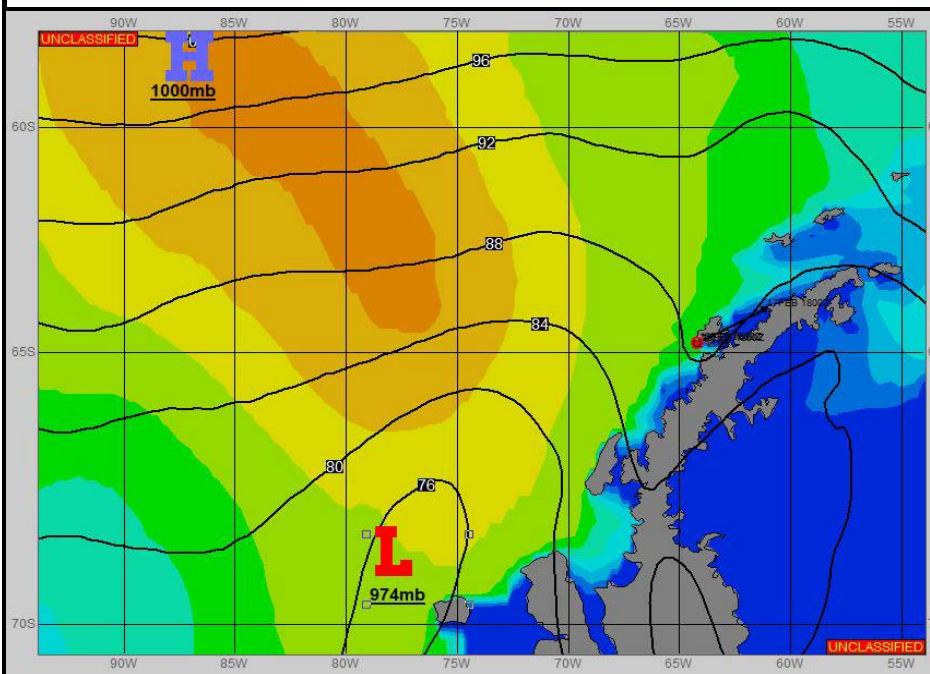



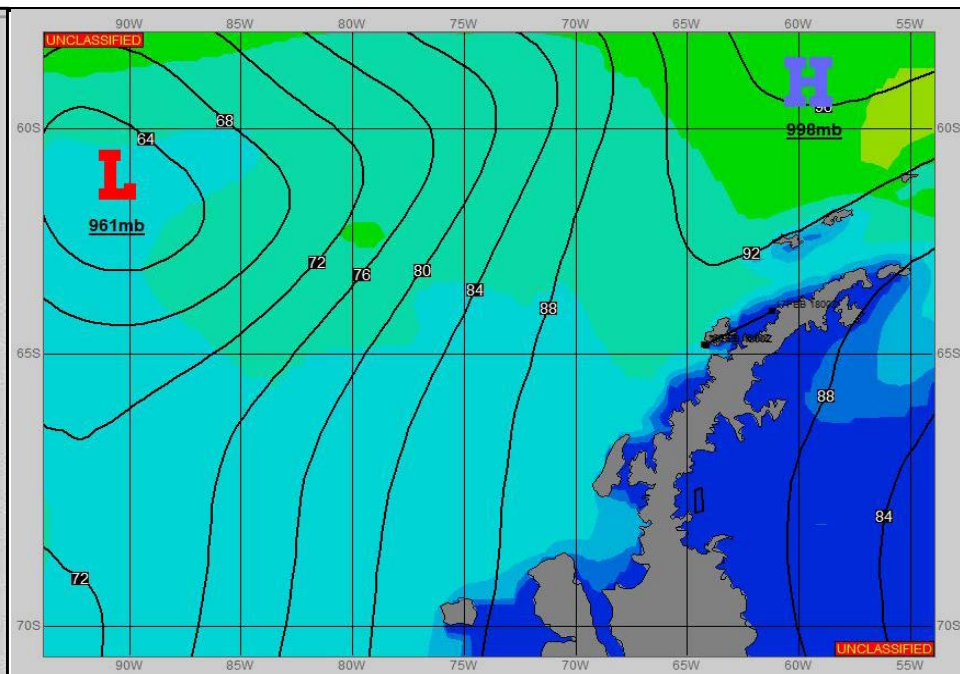
SURFACE ANALYSIS 19-Feb-2023 06Z



Seas (FT)



SURFACE FORECAST 20-Feb-2023 18Z



METSIT 06Z 19-Feb

A HIGH PRESSURE RIDGE WILL WASH OVER THE REGION MOST OF THE FORECAST PERIOD, SUSTAINING THE CLOUDY, SNOWY, AND FOGGY WEATHER THAT'S CURRENTLY IN PLACE. DUE TO A A DECAYING LOW IN THE SOUTHERN BELLINGSHAUSEN, THE PRESSURE GRADIENT WILL REMAIN SOMEWHAT TIGHT, KEEPING WINDS MODERATELY GUSTY. LATE IN THE DAY TOMORROW, A NEW LOW WILL APPROACH ANVERS ISLAND, BRINGING YET ANOTHER ROUND OF WINDS.

FORECASTER NOTES

Operating near islands: Winds may differ from those forecast due to funneling/sheltering effects of islands.

VALID TIME	19-Feb 12Z	19-Feb 18Z	20-Feb 00Z	20-Feb 06Z	20-Feb 12Z	20-Feb 18Z	21-Feb 00Z	21-Feb 06Z
SKY CONDITION	CLOUDY	CLOUDY	CLOUDY	CLOUDY	CLOUDY	CLOUDY	CLOUDY	CLOUDY
WEATHER	MIXED	MIXED	SNOW & FOG	SNOW & FOG	FOG	FOG	NONE	NONE
VISIBILITY (NM)	3 - 5	UNRESTRICTED	2 - 4	1 - 3	2 - 4	4 - 6	UNRESTRICTED	UNRESTRICTED
SFC WINDS (DIR & KTS)	N 10-15	W 8-12	SW 15-20 GUST 25	SW 15-20 GUST 25	SW 10-15 GUST 20	SW 8-12	NE 5-10	NE 15-20 GUST 30
SFC MAX/MIN (°C)	1/-3				0/-3			
SST RANGE (°C)	2/0				2/1			
SEAS (DIR & FT)	W 10-13	W 10-13	W 10-13	W 8-11	W 8-11	W 7-9	W 5-7	W 4-6
ICE ACCRETION	LIGHT	LIGHT	LIGHT	LIGHT	LIGHT	LIGHT	LIGHT	LIGHT