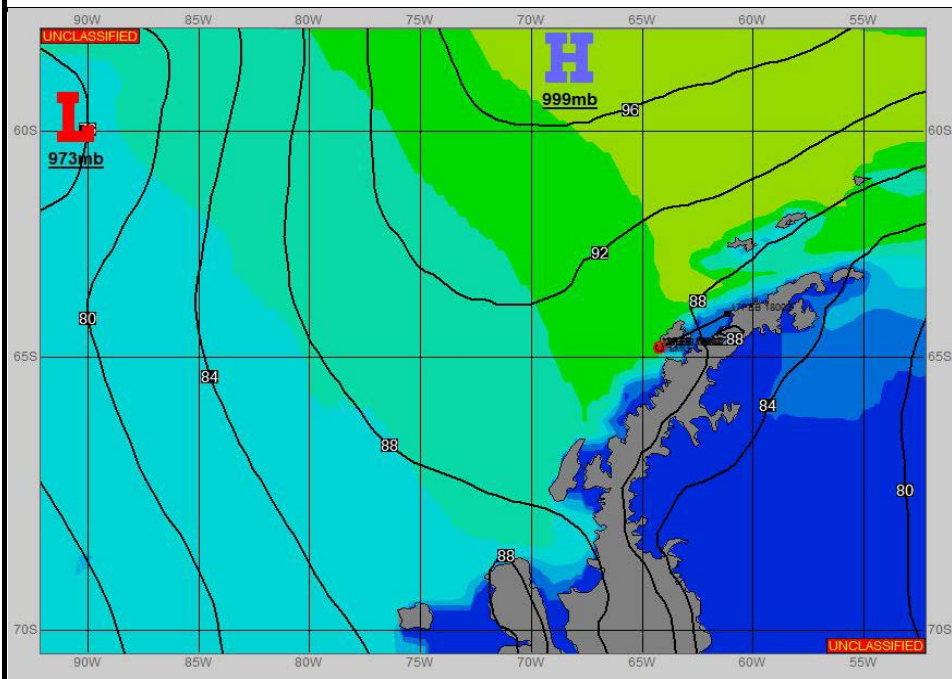



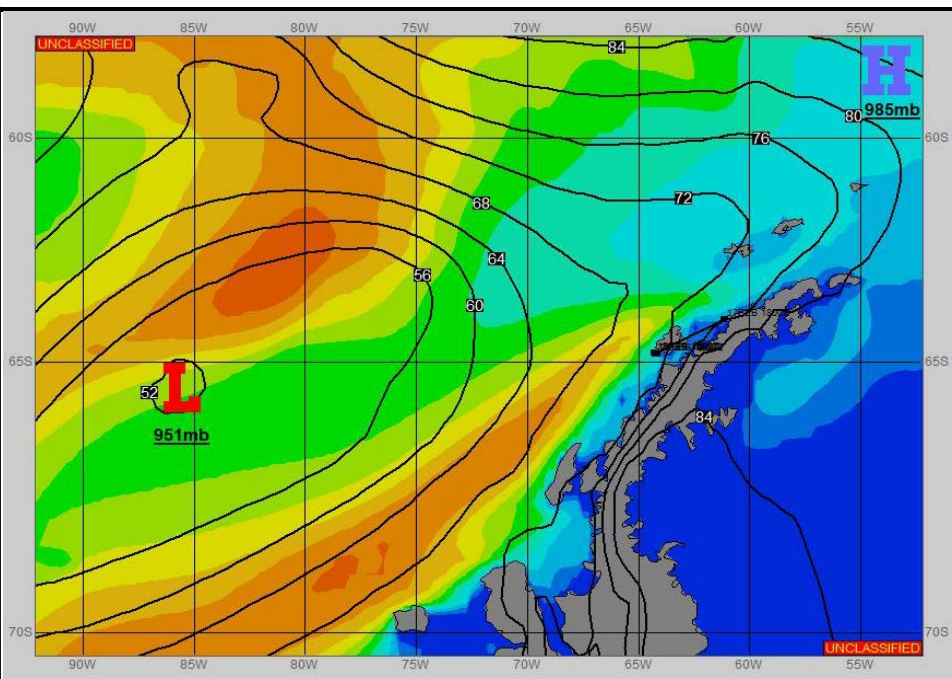
SURFACE ANALYSIS 20-Feb-2023 06Z



Seas (FT)



SURFACE FORECAST 21-Feb-2023 18Z



METSIT 06Z 20-Feb THE LAST REMNANTS OF A RIDGE OF HIGH PRESSURE WILL KEEP THE BREEZE, CLOUDS, AND FOG AROUND A BIT LONGER TODAY. LATER TONIGHT, AS THE RIDGE TRANSITIONS TO THE EDGE OF AN INCOMING LOW PRESSURE SYSTEM, THE WINDS WILL QUICKLY RAMP UP AND BRING A HEAVY DOSE OF RAIN. ALTHOUGH VISIBILITY WILL BE SIGNIFICANTLY REDUCED AT TIMES, WAVE HEIGHTS LOOK TO REMAIN ON THE LOWER SIDE DUE TO YOUR PROXIMITY TO LAND.

FORECASTER NOTES Operating near islands: Winds may differ from those forecast due to funneling/sheltering effects of islands.

VALID TIME	20-Feb 12Z	20-Feb 18Z	21-Feb 00Z	21-Feb 06Z	21-Feb 12Z	21-Feb 18Z	22-Feb 00Z	22-Feb 06Z
SKY CONDITION	MOSTLY CLOUDY	MOSTLY CLOUDY	CLOUDY	CLOUDY	CLOUDY	CLOUDY	CLOUDY	CLOUDY
WEATHER	FOG	FOG	NONE	NONE	RAIN & FOG	RAIN & FOG	RAIN & FOG	RAIN & FOG
VISIBILITY (NM)	4 - 6	1 - 3	UNRESTRICTED	UNRESTRICTED	1/2 - 1	<1/2	<1/2	<1/2
SFC WINDS (DIR & KTS)	SW 10-15 GUST 20	SW 8-12	NE 8-12	NE 20-25 GUST 35	NE 25-35 GUST 45	E 25-35 GUST 45	NE 15-20 GUST 30	E 10-15 GUST 20
SFC MAX/MIN (°C)	-1/-5				0/-3			
SST RANGE (°C)	2/1				2/1			
SEAS (DIR & FT)	W 7-10	W 6-9	W 5-7	W 5-7	N 6-8	E 7-10	N 5-7	NW 5-7
ICE ACCRETION	LIGHT	LIGHT	LIGHT	MODERATE	LIGHT	LIGHT	LIGHT	LIGHT